

2000 年度

# 氣象年鑑



氣象廳



지난 2000년은 새로운 천년을 시작하는 아주 뜻깊은 해입니다. 이에 기상청에서는 기상선진국으로의 도약을 위해 기본목표를 『새로운 천년, 선진기상 도약』으로 정하고 이를 달성하기 위해 전직원이 총력을 경주하였습니다.

예보조직의 획기적인 개편, 새로운 종합기상정보시스템 구축, 기상용 슈퍼컴퓨터의 성능 개선, 기상관측망 확충, 낙뢰관측시스템 도입, 지진관측망 보강, 수치예보모델의 개선 등 기상정보 생산에 필요한 인프라를 확충하였고, 6시간 예보제 확대 시행, 각종 생활기상지수의 개발 등 국민의 기상욕구 충족을 위한 기상정보 품질 향상에 진력하였습니다.

또한 양질의 기상서비스 제공을 위해 사이버 민원제도를 도입하여 민원인들이 가정과 직장에서 기상민원을 발급받을 수 있도록 하였고, 일기예보안내전화와 산업기상 DB를 개선·보강하여 기상고객의 만족을 기하였으며, 국무조정실과 행정자치부가 공동으로 주최하는 「민원행정서비스 향상을 위한 대토론회」를 개최하여 민원행정서비스의 문제점과 향후 발전방향을 정립하는 계기를 마련하였습니다.

그리고 세계기상기구 아시아지역협의회 총회와 각종 국제회의를 성공적으로 개최한 바 있으며, 우리 기상청이 아시아지역협의회 의장국으로 피선되는 쾌거를 이룩함으로써 세계 기상계에서 한국의 위치를 확고히 다지는 한해가 되었습니다. 특히 남북정상회담을 계기로 남북간 항공기상정보를 직접 교환함으로써 남북협력에 기상정보 교환의 장을 여는 계기를 마련하였습니다.

아울러 기상대학, 예보관 과정 운영, 특별채용 확대 등 우수·전문인력의 양성과 확보에 힘썼으며, 직무분석의 시범실시, 보직공모제 실시, 승진심사참관제 운영 등을 통해 투명하고 공정한 선진 인력관리시스템을 구축하였습니다.

따라서 2000년 한해동안 기상청에서 추진하였던 모든 일들을 종합 정리하여 이 연감에 담았습니다. 아무쪼록 산업계는 물론 학계, 연구계, 정부기관 등 사회 각 분야에서 널리 활용되어지길 진심으로 기대하여 마지않습니다. 감사합니다.

2001. 6.

氣象廳長 안 명 환





기상청은 세계기상기구(WMO)가 주관하는 제12차 아시아지역협의회 총회를 서울에 유치하여 개최하였다(2000. 9.19 ~ 27). 28개 회원국과 WMO 사무총장, 다른 지역 회원국 등 국제기구 대표들이 참석한 가운데 열린 이 회의에서 한국 기상청이 참가국의 만장일치로 의장국에 선출되었다.



기상청은 2000. 5. 23일 국무조정실과 행정자치부가 공동 주최하고 기상청이 주관하는 “민원행정서비스 향상을 위한 대토론회”를 개최하였다. 이번 행사는 기상청이 고객만족도 조사와 정부업무심사평가에서 좋은 평가를 받은 것을 기념하여 이루어진 것으로 국가 민원행정서비스의 문제점과 향후 발전방향을 정립하는 좋은 계기가 되었다.



정부에서 실적주의 인사제도 도입을 위해 처음으로 실시하는 직무분석에 시범기관으로 개혁지향적인 기상청과 외교통상부가 선정되었다. 이에 2000. 5. 19일 기상청 직무분석 출범식을 갖고 이를 성공적으로 추진하였다.



2000. 10. 23일 기상청에 대한 국정감사에서 행정사상 처음으로 사이버 국정감사가 실시되었다. 여야 의원들은 기상청의 자체 유선망인 영상회의시스템을 이용하여 부산, 광주, 대전, 강릉, 제주 등 5개 지방기상청을 연결하여 화면을 통해 증인선서를 받은 뒤 70여분 동안 사이버 질의·응답을 벌였다.

1

가 , , 가

1.

2000

「

」

가

, 5

(ASOS)

6

(131 )

12

, 5 ESCAP

2.

「

」



### 2.1

,  
 ,  
 ,  
 ,  
 . 6  
 DB  
 ,  
 가 「  
 」

### 2.2

, 가 (AWS) (20 ),  
 , 가 (21 ),  
 ,

### 2.3

(GTS) , DB  
 가 「 」

4 1

2.4

가

」 3 , 4 .  
 . 13 , 7 , 7 27  
 ” 4 “  
 SCI 26 , 238

2.5

가

2.6

(14 ) (31 ) ,  
 ,  
 ,

2

▪





가 .

가

가

(sec)

( , , ) ( , , )

가

'70

가

가

1442

15 , (Leonardo da Vinci 1490 ), (Galillei 1597 ),  
(Torricelli, Viviani 1643 ) 가

가

가

가

가

## 2.

### 2.1

1904  
 가 , , ,  
 .  
 20 30 ,  
 .  
 가 , ,  
 ,  
 가 , ,  
 .  
 '60 , ,  
 , ,  
 .  
 2 3 , ,  
 .  
 1965 1969 UNKRA, AID UNDP ,  
 , (ATP)  
 ,  
 ,  
 가 . , , ,  
 '70 PAC( ) SSB  
 FAX, , '80  
 OECF  
 '90 . ,  
 ,  
 (BUOY) .  
 .  
 , 1998

2. 9

2000 (Automated Synoptic Observing System : ASOS) , 6  
 4 Buoy ( 2000 / 150 )  
 , 5  
 WMO , AWS  
 13 15km 가 AMeDAS 18km  
 . 97%

AWS

2 1969  
 1990 , 1991 , 1992 5

, 1998 2000  
 6 . 2001

가 ,

, 1980 NEC MESDAS  
 GMS-1 NOAA , 가

가

300km

가

2.2

가 .

가 가 가 .

2.2.1

(The National Weather Service : NWS)

(NOAA)

1,000

, 841 NWS .

12,000

가 .

2,000

가 NWS .

30km

가 ,

. 30 60km

992

(ASOS)

가

( 360m),

(29km),

가

(NEXRAD)

121 가

NWS

가



2.2.2

1996

99

5

22

WMO

(AMeDAS)

1,313

가

가

2.3

가

가

가

'70

10

AWS 442

ASOS 42

ASOS 42

. 2000

AWS

, 2001 2003

20

60

(ASOS)

2000

가

(Total Suspended Particulate : TSP)  
, CN

0 , BUOY (AWS), CCTV BUOY , 200  
4 5 가

가  
가

가

(Global Position System : GPS)

가 가

가 가

## 2.4

(WMO)

(WWW)

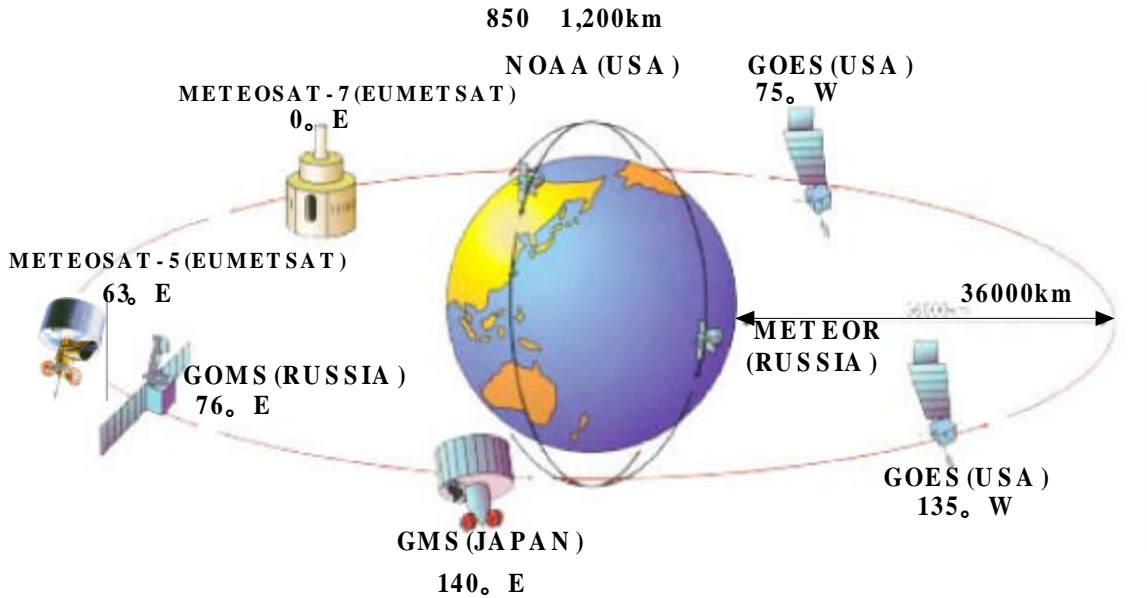
Meteosat-5가

),

[ 2-1]

2

5 (GOMS



[ 2-1 ]

4

( 2 , 2 ) , 2001 7  
 (GOES-M) Aqua .  
 GIFTS GOES-Q(2010 )  
 2001 4 .  
 17 (EUMETSAT)  
 ,  
 Meteosat-7(0 ° E), Meteosat-5(63 ° E) . EUMETSAT METOP  
 NOAA  
 .  
 (FY-1C) (FY-2B) ,  
 2001 FY-1D .  
 (FY-3 ) 8 2003 2016 .  
 1999 GMS-5 MTSAT  
 (MTSAT-1R) , 2002

14 1

2003

< 2-1 >

< 2-1 >

	2001	2002	2003	2004	2005	2006	2007	2008	2009	2010
		FY-1D	FY-3 8							
	NOAA-M		NOAA-N					NOAA-N		
					NPP				NPOESS-1	NPOESS-2
			METOP-1					METOP-2		
		METOP-3M-2								
	GOES-M	GOES-N			GOES-O		GOES-P			GOES-Q
		MSG-1		MSG-2			MSG-3			
		MTSAT-1R		MTSAT-2						
			FY-2C			FY-2D				
	GOMS-N2									
			GIFTS							
	Aqua									

40

가

(NOAA)

QuikSCAT, OrbView-2/SeaWiFS, Terra, Aqua, TRMM  
가 가

가 5km

1  
Sounding 가

4

가

## 2

### 1.

#### 1.1

가  
 ,  
 ,  
 " " " " , "  
 가  
 ,  
 가

(2000. 11 : <http://www.top500.org>) Top500  
 Lawrence Livermore National Laboratory (<http://www.llnl.gov/asci/>)  
 IBM ASCI White, SP Power3 375MHz 가 4,938Gflops  
 1 , 7 T flops  
 181Gflops ( 192Gflops) 100  
 , 10 4 CPU 28CPU, 224Gflops  
 15 , ,  
 , , , , , 8

가  
 가  
 Merced Intel 가 RISC

가 (SMP)  
 MPP(Message Processing Program) 가 SMP  
 가 . 가  
 가 ( )  
 가  
 (HPF) , OpenMP  
 MPI( PVM)  
 가 가 가  
 MPI(Message Processing Interface) S/W  
 . 가  
 off-the-shelf CPU  
 , avalon  
 가  
 가  
 (neural computing),  
 (quantum computing)

1.2

1970  
 . 1972 ( )  
 ) UNIVAC 1106 ,  
 . 1980 PDP-11/34  
 . 1993 TICOM Miracle 20000  
 . 1997  
 268  
 , 1999 GUI(Graphic User Interface)

LTT, RTT, CW, SSB, FAX  
가 1985 (TANDEM-TXP)  
, 28 22  
. 1989 (MC6600) , PC  
. 1994 (Network Resource : NR)  
(T 1-MUX)  
1988 (Cyber932)  
, (F-LAM, RDAPS ), (KTM),  
(K-LAM, ) ( SERI, KISTI)  
(CRAY C90)  
(GTS)  
(Cyber932) (KISTI)  
(CRAY) 1995  
(VPX 220/ 10, 1.25Gflops) 5  
1996  
( 2 , 68 , W/S 80 )  
1996 12 460  
. 1997  
1998  
1999 가  
Relational DBMS) ORDBMS (Object  
가  
가 가



## 2.

### 2.1

가 가 IPv6 , 가 , IPv6 , 1996 가 LAN ATM (WAN) LAN , 가 ATM LAN ATM , .

### 2.2

LAN . 1999 12 (Backbone) 155Mbps Workgroup 10Mbps 155Mbps . 2000 , 2001 Workgroup Category 5 UTP 가 가 . 1998 6 E1 ATM (WAN) ATM E1 (2.048Mbps) 3 가 가( , , ) 2001 10Mbps 4Mbps, 2Mbps 가 WAN LAN 가 , , 45Mbps, .

20 2 .

ISDN

가  
(Async)  
TCP/IP  
20,000

가

X.25,  
Web

15,000

가

2Mbps

45Mbps

2Mbps

10

( )

GTS

X.25

64Kbps

, 12

( )

Frame Relay

# 3

## 1.

가 , , , , , , , , .  
가 , , , , , , , .

. 1980  
1988  
, 1989 7 (SERI) Cray 2S  
“ (10 )”  
7  
가 2003 , 2006

## 2.

### 2.1

가 ,  
, 10 (MM5) 10

, 1999 6 (SX-5)

4 , < 2-2>.

< 2-2>

	( )	/		
(GDAPS)	110km(21 )	4 (00, 06, 12, 18UTC)	10	
	110km(21 )	1 (12UTC)	10	
	55km(30 )		10	2001 3
(MM5)	30km(33 )	2 (00, 12UTC)	2	
(MM5- NH)	5km(33 )	2 (00, 12UTC)	1	
(GFDK)	20km(18 )	4 (00, 06, 12, 18UTC)	60	
	0.25 ° × 0.25 °	2 (00, 12UTC)	2	
	1.25 ° × 1.25 °	1 (12UTC)	10	
	-	2 (00, 12UTC)	2	,

28 , 40  
 7 100  
 가 .  
 60  
 가 ,  
 가 1,280  
 1 30 CPU  
 가 ,  
 가  
 20 1980  
 가  
 가



24 3

가

가

가

가

# 4

## 1.

1.1 (GAW)

가

1969 (Background Air Pollution Network : BAPMoN)

가 (International Geophysical Year : IGY) 1957

(Global Ozone Observing System : GO<sub>3</sub>OS)

1980

(World Meteorological Organization : WMO)

BAPMoN GO<sub>3</sub>OS (Global Atmosphere Watch : GAW) 1989 . GAW

GAW

GAW

WMO 가

. WMO WMO GAW 22 (Global or Baseline) 300 . GAW (Regional)

< 2-3>.

< 2-3> WMO GAW (WDCs)

<p><b>WMO</b> WMO World Ozone and UV Data Centre(WOUDC) <a href="http://www.tor.ec.gc.ca/woudc">http://www.tor.ec.gc.ca/woudc</a></p>	<p>(Toronto) Meteorological Service of Canada(MSC)</p>
<p><b>WMO</b> WMO World Data Centre for Greenhouse Gases(WDCGG) <a href="http://gaw.kishou.go.jp/wdogg.html">http://gaw.kishou.go.jp/wdogg.html</a></p>	<p>(Tokyo) Japan Meteorological Agency(JMA)</p>
<p><b>WMO</b> WMO World Data Centre for Aerosols(WDCA) <a href="http://www.ei.jrc.it/wdca/">http://www.ei.jrc.it/wdca/</a></p>	<p>(Ispra) EU Joint Research Centre(JRC) / Environment Institute(EI)</p>
<p><b>WMO</b> WMO World Radiation Data Centre(WRDC) <a href="http://wrdc.mgo.rssi.ru/">http://wrdc.mgo.rssi.ru/</a></p>	<p>(St. Petersburg) Voeikov Main Geophysical Observatory</p>
<p><b>WMO</b> WMO World Data Centre for Precipitation Chemistry(WDCPC) <a href="http://marble.asrc.cestm.albany.edu/qasac/data.html">http://marble.asrc.cestm.albany.edu/qasac/data.html</a></p>	<p>(Albany) Atmospheric Sciences Research Center(ASRC) State University of New York at Albany</p>
<p><b>WMO</b> WMO World Data Centre for Surface Ozone(WDCSO) <a href="http://www.nilu.no/projects/nadir/wdco3/wdco3.html">http://www.nilu.no/projects/nadir/wdco3/wdco3.html</a></p>	<p>(Kjeller) Norwegian Institute for Air Research (NILU)</p>

GAW  
(Quality Assurance),  
가

1.2 - (IGBP)

- (International Geosphere-Biosphere Programme : IGBP)  
(International Council of Science : ICS( , ICSU))  
1990 10 , 2000  
IGBP 6 8



1) [ (International Global Atmospheric Chemistry Project : IGAC), 2) 가 [ (Global Change and Terrestrial Ecosystems : GCTE) , (Land-Use and Land-Cover Change : LUCC) ], 3) [ (Biospheric Aspects of the Hydrological Cycle : BAHC)], 4) [ (Land-Ocean Interactions in the Coastal Zone : LOICZ)], 5) [ (Joint Global Ocean Flux Study : JGOFS), (Global Ocean Ecosystem Dynamics : GOED)], 6) [ (Past Global Changes : PAGES)].

1)IGBP (IGBP Data and Information System : IGBP-DIS), 2) . . (Global Analysis, Interpretation and Modelling : GAIM), 3) . . (Global Change System for Analysis, Research and Training : START)

### 1.3 (GCOS)

(Global Climate Observing System : GCOS) 1990 2 . . , , , . GCOS가 (Intergovernmental Panel on Climate Change : IPCC) 1) 가 , 2) , 3)

GCOS WMO, (United Nations Educational, Scientific and Cultural Organization : UNESCO) (Intergovernmental Oceanographic Commission : IOC), ICS (United Nations Environment Program : UNEP) 4 1992 , (Global Ocean Observing System : GOOS), (Global Terrestrial Observing System : GTOS), (Global Observing System : GOS) GAW . GCOS GCOS , 가 .

1.4 (WCP)

1970

WMO

(IOC, UNEP, ICS)

1979 1

(World Climate Program : WCP)

가

2

(1990)

10

WCP

,

,

. 2

3

(1992 2001)

WCP

(World Climate Data and Monitoring Programme :

WCDMP),

(World Climate Applications and Services Programme :

WCASP),

(World Climate Impact Assessment and Response

Strategies Programme : WCIRP),

(World Climate Research Programme :

WCRP) 4

, 1994

4

(1996 2005)

가

2

가

「

」

「

2000

1990

」

가

가

(가

)

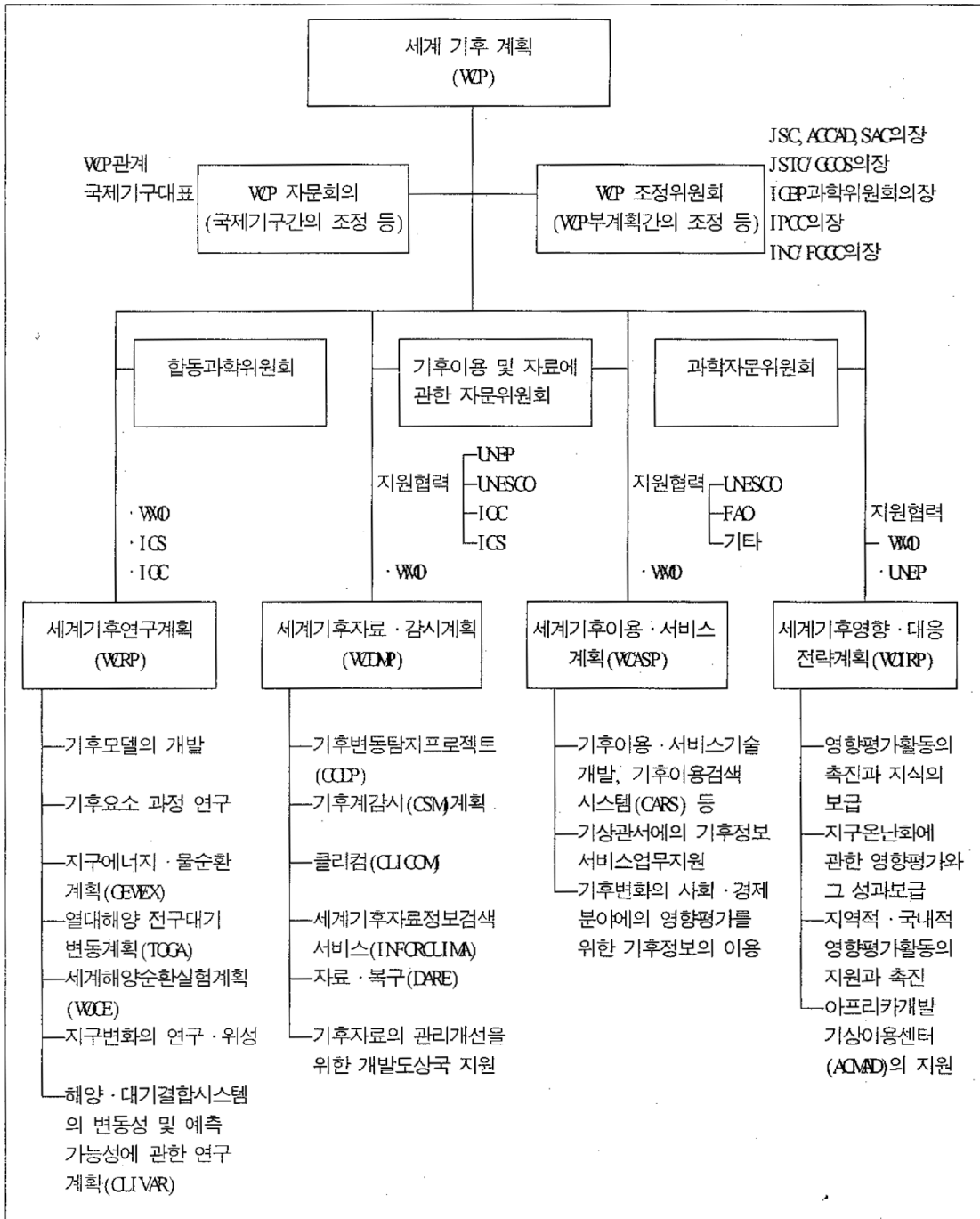


그림 2-2] 세계기후계획(WCP) 개요

30 4

## 2.

1999 “ / ”  
 , 2  
 2001 6 “6 ” “6 ”  
 2002 ,  
 , 2006  
 APEC (APCN) 가  
 가

### 2.1 6

가 가 가  
 , 가 가  
 1999 6 .  
 , 2001 . 6  
 6 , 6  
 6 6  
 ,  
 2001 6 2006

, 2003

6

/

,

2.2 -

20  
가 -

가 ,

APEC 가

1998 10 APEC 3

-

(APEC Climate

Network : APCN)

, 2001 1

「APEC

가

가

APCN

, , , ,

. APCN

, , ,

,

, 가

가

APEC 가

,

,

APCN

,

,

, 6





34 1

2000 8 , 24 32 '91 2000  
129 (< 3-2>),

< 3-2> ('91 2000, 10 )

( : )

	'91	'92	'93	'94	'95	'96	'97	'98	'99	2000	
	8	7	6	6	10	18	10	9	23	32	129

2000 1,045 , 808 30 ,  
122 65% (522 ) '99 58% 7%가  
가

< 3-3>

2000. 12. 31

1 3	1	7	3	3	14
4 5 ,	25	36	39	66	166
6 9 ,	4	79	327	218	628
	-	-	16	179	195
	30	122	385	466	1,003

( , ) - 22 , 15 ( : 808)

1.3 9

'99 9  
( 2 ) 15 ,  
2000 9 ( )  
) 15



< 3-4 >

2000. 12. 31

			2000	'99	'98	'97		
		30	8	7	6	3	6	6
		63	24	16	5	8	10	13
		36	14	20	-	-	2	7
		129	46	43	11	11	18	26
		139	-	-	12	48	50	28
( )		268	46 (4.4%)	43 (4.3%)	23 (2.3%)	59 (5.7%)	68 (6.7%)	54 (4.7%)

1.4

2000  
 113 , 215 (WMO)가  
 , 가가 가 .  
 가 가 .  
 (NCAR)  
 , ( - )  
 ('98. 4) -  
 (2000. 5. 16) 가 .  
 , WMO  
 < 3-5>, < 3-6>, 가  
 < 3-7> .

< 3-5> ('88 2000)

( : )

/	'88	'89	'90	'91	'92	'93	'94	'95	'96	'97	'98	'99	2000
	10	9	13	3	-	8	6	3	2	25	18	21	38
	6	-	16	5	9	10	9	8	28	18	18	27	35
	7	8	4	3	8	11	17	21	26	25	26	25	24
	-	-	3	7	1	2	3	10	-	3	10	6	4
	7	3	3	3	2	3	9	9	12	16	13	8	22
	-	-	-	4	10	3	13	18	18	17	7	12	18
	7	10	1	1	-	-	-	20	16	12	3	17	16
	10	3	-	4	4	3	8	4	9	16	5	19	15
	2	8	4	3	6	16	2	10	39	47	34	35	43
	49	41	44	33	40	56	67	103	150	179	134	170	215

< 3-6> ('88 2000)

( : )

/	'88	'89	'90	'91	'92	'93	'94	'95	'96	'97	'98	'99	2000
	21	21	17	18	29	36	32	80	129	136	56	86	137
WMO/UNDP	6	10	13	9	7	3	5	4	4	1	4	3	3
	8	6	4	3	4	6	12	11	4	8	20	10	13
	14	4	10	3	-	11	18	8	13	34	54	71	62
	49	41	44	33	40	56	67	103	150	179	134	170	215

< 3-7> 가 ('88 2000)

( : )

/	'88	'89	'90	'91	'92	'93	'94	'95	'96	'97	'98	'99	2000
	10	7	16	6	7	19	12	26	41	41	30	35	49
	15	16	11	11	17	16	31	23	55	32	31	28	39
	-	1	2	5	1	7	10	28	14	36	31	43	62
	-	-	-	1	4	4	3	4	11	33	4	8	10
	1	2	-	-	-	2	2	1	6	-	7	30	36
	6	-	1	2	-	1	1	-	4	4	5	3	2
	1	3	1	1	3	1	2	5	-	4	2	-	1
	16	12	13	7	8	6	6	16	19	29	24	23	16
	49	41	44	33	40	56	67	103	150	179	134	170	215

2.

2.1

가 가 가 가 가 가 가 가 가 가 가 가

2000 2000 2000 2000 2000 2000 2000 2000 2000 2000 2000 2000

( )

11 2 16 1 15

12 21 「2000」

2000

가 가 가 가 가 가 가 가 가 가 가 가

2 19 3,634 4 13

2.2

2.2.1 「 」

가 가 가 가 가 가 가 가 가 가 가 가

), '98 3, '98 6 가 , '1998 가 8 5 19 27 6 2000 가 6 < 3-8> . < 3-8> 2000 . 가 「 」

「 」 2000. 3. 6 ~ 2000. 6. 30				28
「가 」 2000. 9. 4 ~ 2001. 2. 28				39

60  
2000 . 9 4 2 ( ) , < 3-9 >  
가 가 .

< 3-9 > 2000 2 ( )


### 2.2.2 「 」

· · ·  
· ·  
· ·  
· ·

40 1

가

가

5 7

8

1 「

」

15

3 10

6  
」 16

,

2

11

2 「

1 「

」 3. 6 10. 28 (8 , )

15 ( 14 ,

1 )

8 ( )

< 3-10>

4 ( , , , )

< 3-10>

		3. 6	4. 1(4 )
		4. 3	4.29(4 )
		5. 1	7.29(13 )
		7.31	10.28(13 )

「 」

12 160

1 (5602 )

3. 13 3. 17(4 5 )

「

」

144

, 「 」

17

300

”

10

2

. 「 」

(10 10 )

2001 4

< 3-11>

< 3-12>

< 3-11>

		. 가		
		Q		
		가		
		cP		

< 3- 12 >

1.	400	
	210	
-	30	( )
-	30	
-	30	( )
-	30	( )
-	30	( )
-	30	( )
-		
· /	30	( ), ( )
	190	
-	30	
-	30	
-	30	
-	30	
-	20	( )
-	30	( )
-	20	,
2.	620	
	115	
-	20	
-	40	
-	55	, ,
	120	
- ( )	30	
-	20	
-	40	
-	30	
	265	
-	80	, , ,
-	15	, ,
-	50	,
-	50	
-	60	
-	10	
	120	



2 「 」 16 2000. 11. 13 2001. 5. 19 6  
 ( ) 4 ( , , , )

< 3-13>

< 3-13>

		2000.11.13 2000.11.18(1 )	
		2000.11.20 2000.12.16(4 )	
		2000.12.18 2001. 1.13(4 )	
		2001. 1.15 2001. 3.10(8 )	
		2001. 3.12 2001. 5.19(10 )	

11. 13 11. 17 (4

5 ) ( )  
 119

11. 20 12. 16 4

, 10 152 , 2000. 12.  
 18 2001. 1. 13 4

145

, 가  
 가

< 3-14>

< 3- 14 >

	<b>1,030</b>				
1.	330		2.	400	
- ( )	45	( )	-	40	
-	25	( )	-	40	
-	20	( )	-	40	
-	30	( )	-	10 25	
- ( )	30		-	30	
-	30		-	30	
- ( )	30		-	30	
-			-	10	
.	20		-		
.	10	( )	.	25	
-	25		.	25	
-	25		.	25	
-	25		.	25	
-	15		.	25	
			- ( )	20	
2.	120				
- . /					
3.	180				
-	30				
-	12	( 1 )			
-	56				
-	24				
-	58				

2.3

2.3.1 「

」

2000

「

」

「

」

「

」

5. 1

5. 27

4

5

17

42

11

90

136

「

」

5. 29

6. 9

2

5

31

24

12

46

726

2.3.2 「

」

4

「

( )

」,

「

( )

」,

「

」,

「

」

」

2

,

< 3-15>

< 3-15>

	( )	2	1	18	2. 14 2. 25	8, 9	
	( )	2	1	16	10. 23 11. 3	5 7	
		2	1	18	9. 18 9. 29		
		2	1	18	10. 9 10. 20		

46 1

## 2.4

### 2.4.1

가 .

가

가

가 .

### 2.4.2

2000 「 」, 「 」, 「 」, 「 」, 「 」, 「 」  
「 」 「 」 . 3. 13 3. 17 (1 ) 「 」  
」 33

, , , , , , , , ,

3. 20 3. 31 1 2 「 」 , , , , ,  
」 106

6. 19 6. 23 (1 ) 「 」 , , , , , , , , ,  
42

, , , , , , 가 , , , , ,

7. 3 7. 7 (1 ) 「 」 , , , 38

, , , , , , ,

11. 6 11. 10 (1 ) 「 」 , , , 18

( ) , , , , , ,

가 < 3-16> .

< 3-16> 가

	( )				
	21	-	2	2	20
	-	-	6	-	-
	3	-	-	-	7
	2	-	-	6	-
	3	-	-	-	1
	-	7	3	-	-
	1	-	-	-	1
	2	-	-	-	-
	-	-	3	3	3
	-	-	-	-	1
	3	-	1	-	-
	-	2	-	-	-
	2	2	5	-	-
	5	1	1	-	-
	7	1	1	1	-
	9	-	5	1	-
	14	-	-	-	-
	1	1	3	-	-
	5	2	2	1	-
	5	6	2	-	-

( )

	( )				
	8	6	2	-	-
	5	-	1	-	-
	2	-	1	1	-
	1	-	-	1	-
( )	2	-	1	-	5
	3	4	2	1	-
	-	-	-	1	-
( )	1	1	-	-	-
	1	-	-	-	-
	-	-	1	-	-
	<b>106</b>	<b>33</b>	<b>42</b>	<b>18</b>	<b>38</b>

2.5

2.5.1

，  
 ，  
 「 」 ， 1994  
 ， 1995  
 1998

( ) 5, 6

2.5.2

2000

2. 49

21 1. 6 1. 22 5 730  
 , 7. 20 8. 5 5 847  
 10 1,577 . , ,  
 , , , 1 .

< 3-17>

< 3-17>

	450		32
	48		9
	4		28
	31		4
	72		12
	155		30
	40		32
	613		17
	1,577		

### 2.5.3

2000 5 · 6 1 4  
 가 1. 21  
 1. 29 1 6 512 가 , 8. 7 8. 12  
 6 847 12 1,525 가 . ,

### 2.6

#### 2.6.1

, , 가

가 가

가

(KOICA) '98 「 」

1 . , . ,

가

UN WMO( )

가 .

2.6.2

4. 10 4. 30 3 . 13 21 , 가

(KOICA) 「 」 가 .

18 , 가 , 가

가 , 가

가

가 가 3 4 6

< 3-18> , 가 < 3-19> .



&lt; 3- 18 &gt;

		85	37	5	43	
		38	33	5		
(45%)	1. Nowcasting technique					
	o Basic principles	2	2			( )
	o Observations(AWS) data analysis	2	2			
	o Radar data analysis	3	3			( )
	o Satellite data analysis	3	2	1		
	2. Numerical Weather Prediction					
	o Basic principles	2	2			( )
	o Pre-processes & data assimilation	2	2			
	o Global models	2	2			
	o Regional models	2	2			
	o Post-processes & application	3	2	1		
	3. Short-range Weather Forecasting					
	o Weather forecasting & case study	3	2	1		
	o Tropical Cyclone forecasting	3	2	1		( )
4. Long-range Weather Forecasting						
o Dynamics and Prediction of El Niño	2	2			( )	
o Statistical methods	2	1	1			
o Medium and Long-range Forecasting	3	2				
o Monsoon dynamics	2	2				
o Climate simulation	3	3				
(4%)		4	4			
	o	2	2			
	o	2	2			( )
(38%)		32			32	
	o (3 4 )	24			24	KOICA
	- , , ,					
	- , , ,					
	o	4			4	
-63 , KBS( )	4			4		
o Home Visit( )	4			4		
(13%)		11			11	
	o	1			1	
	o	1			1	
	o	2			2	
	o Country Report	6			6	
o	1			1		

&lt; 3- 19&gt; 가

Country	Name	Gender	Title, Organization, Address
Bangladesh	Mr.Mozamme lHaque Sarker	M	Senior Engineer, Space Research & Remote Sensing Organization(SPARRSO) 1956. 11. 29/ T)880-2-9127297/ e-mail)mhsarker@sparrso.org
Bangladesh	Ms. Mehrun Nessa	F	Principial Scientific Officer, Space Research & Remote Sensing Organization(SPARRSO) 1956. 7. 6/ T)880-2-8113080/ e-mail)mehrun@sparrso.org
China	Ms. Jin- Yan, Zhang	F	Forecaster, National Meteorological Center 1970. 7. 23/ T)8610-68406864/ e-mail)zhangiy723@sohu.com
China	Ms. Zhang Ling	F	Forecaster, National Meteorological Center 1971. 9. 9/ T) 8610-68406344/ e-mail)gling@sohu.com
Indonesia	Mr. Sridadi Budihardjo	M	Staff Member of Meteorological Analysis Sub Division Meteorological & Geophysical Agency 1956. 3. 8/ T)62-361-751122/ e-mail)sridadi@hotmail.com
Indonesia	Ms. Nelly Florida Riama	F	Meteorologist, Malaysian Meterological Service 1969. 10. 16/ T)62-21-4246321/ e-mail)nelly_fr@email.com
Malaysia	Mr. A. Kamiluddin bin Ibrahim	M	Forecaster- Scientific Researcher, Institute of Hydrology and Meteorology 1960. 5. 13/ T) 03-87872388/ e-mail)kamilib@tm.net.my
Mongolia	Ms. Dulam Jugder	F	Forecaster, Institute of Hydrology and Meteorology 1958. 11. 6/ T)976-1-326606/ e-mail)jugder_dulam@yahoo.com
Mongolia	Ms. Chojoo Nansalmaa	F	Staff Officer, Department of Meteorology & Hydrology 1956. 9. 16/ T)976-1-326606/ e-mail)nansalmaa_ch@yahoo.com
Myanmar	Mr. Tin Htut	M	Deputy Superintendent, Dept. of Meteorology & Hydrology 1959.10.1/ T)95-1-685669/ e-mail)dg.dmh@mtpt400.stems.com
Myanmar	Mr. Hla Bu	M	Deputy Superintendent, Dept. of Meteorology & Hydrology 1958.10.18/ T)95-1-685669/ e-mail)dg.dmh@mtpt400.stems.com
Nepal	Mr. Prajapati Surya Prasad	M	Senior Divisional Meteorologist, Dept. of Hydrology and Meteorology 1953. 9. 1/ T)977-1-255920/ e-mail)meto@wlink.com.np
Nepal	Mr. Keshav Das Shrestha	M	Meteorologist, Dept. of Hydrology and Meteorology 1955. 5. 29/ T)977-1-473382/ e-mail)metfotdi@mos.com.np
Pakistan	Mr. Muhammad Touseef Alam	M	Meteorologist, Pakistan Meteorological Dept. 1954. 11. 1/ T)92-21-45791322/ e-mail)touseefalam@hotmail.com
Pakistan	Mr. Sarfaraz	M	Meteorologist, Pakistan Meteorological Dept. 1965. 2. 10/ T)92-21-45791322/ e-mail)sarfarazmet@hotmail.com

( )

Country	Name	Gender	Title, Organization, Address
Peru	Mr. Eusebio Idelmo Cisneros	M	Professor, La Molina National Agricultural University 1957.8.14/ T)51- 1- 3495667/ e-mail)ecisneros@lamolina.edu.pe
Philippines	Mr. Renito B. Paciente	M	Weather Specialist II, Weather Branch Philippine Atmospheric Geophysical & Astronomical Service Administration 1957. 8. 6/ T)927-28-77/ e-mail)rbpaciente@hotmail.com
Thailand	Mr. Wanchai Sakudomchai	M	Meteorologist, Meteorological Department 1957. 12. 5/ T)66-74-311760/ e-mail)wanchai_met@thaimail.com
Uzbekistan	Ms. Yugay Svetlana	F	Chief, Forecasting Group Hydrometeocenter Main Administration of Hydrometeorology 1955. 8. 11/ T)9987 12358453/ F)9987 11336364
Vietnam	Mr. Hai Huu Nguyen	M	Forecaster, National Meteorological Center 1955. 12. 23/ T)84-04-8244923/ e-mail)huuhai@hotmail.com
Vietnam	Mr. Giam Minh Nguyen	M	Forecaster, National Meteorological Center 1956. 9. 27/ T)84-70-822642/ e-mail)minhgiam@hotmail.com

### 3.

#### 3.1

- 2000
- 1 (2000. 2. 28, 16728 ) 1
- 6 4, 7 4, 8 3
- 11
- 2 (2000. 7. 27, 16916 )

54 1

가  
 , 42 21 (4 1, 5 4,  
 6 5, 7 3, 8 3, 9 2, 3)

11 (6 3, 7 3, 8 2, 9 2, 1) ,  
 59

3 (2000. 12. 30, 17081 )  
 4 (2000. 8. 28, 16957 )  
 가

90 (4 2, 5 6, 6 19, 7 15, 8 23, 9 12,  
 13)

「 」 3  
 가

2000 < 3-20>, < 3-21>

< 3-20>

				3	4								
	3	12	12	2	10	1	5	1	34	42	1		

< 3-21>

( : )

		1												
				2	3	4	5	6	7	8	9			
	324	1	286	3	8	27	52	63	66	45	5	9	8	37
	63		56			1	1	4	3	1		18	28	7
	90	1	76			1	6	19	15	23	12			13
	8		5				1	1	1	1	1			3
	560		423		5	21	39	79	99	94	86			137
	1,045	1	846	3	13	50	99	166	184	164	104	27	36	197

3.2

2000

1

1

1

「 」

2000 7

( . , )

2001

(

: 3 ,

/가 )

1

2001

< 3- 22 >

( : )

	54	11	1	1	9			40	1	6	33	3				3	
( )	6	3	1	1	1			2	1		1	1				1	
	3	1			1			1		1		1				1	
	2	1			1			1		1							
	1											1					
	10	1			1			9		1	8						
	2	1			1			1			1						
	1							1			1						
	1							1			1						
	1							1			1						
	1							1			1						
	1							1			1						
	1							1		1	1						
	1							1			1						

( )

( : )

	8	1			1		7		1	6				
	2	1			1		1			1				
	1						1			1				
	1						1			1				
	1						1		1					
	1						1		1		1			
	1						1		1		1			
	8	1			1		7		1	6				
	2	1			1		1			1				
	1						1			1				
	1						1			1				
	1						1		1					
	1						1		1		1			
	1						1		1		1			
	9	1			1		8			8				
	2	1			1		1			1				
	1						1			1				
	1						1			1				
	1						1			1				
	1						1			1				
	1						1			1				
	4	1			1		3		1	2				
	2	1			1		1			1				
	1						1			1				
	1						1		1					
	5	2			2		2		1	1	1			1
	2	1			1		1		1					
	2	1			1						1			1
	1						1			1				

3.2

3.2.1

2000		80	'99	58.1%	
		67,942	'99	10.6%	(6,486 )
				가 3,944	
가 2,542					39,917
	6,282		5,501		4,864
3,706		2,346		5,326	
27,568		10,939		29,435	

3.2.2



	1,054	( 9 )		15,537	
30		77		488	3,903
1,670		5,970		27,568	



				3,626	5
	6,446		867		
67		49		6,933	482
	25	1		217	18
	5	3		1,001	595
10,939					




	29,435			4,025	
2,022	812		AWS	600	
		321			1,232
	972		110		RA
	120		OEFC	2,009	

58 1

12,223 ,  
 70 , / 458 ,  
 1,000 , (KORMEX) 798 ,  
 144 , 2,400 .  
 (12 ) 7,131  
 , 9 7,611 , 14,742

### 3.2.3



3% , 가 250% 43  
 13.5% 3,281 .



가  
 6.5% 663 .



'99 2,542 (9.5%) .  
 2,807 , 664 ,  
 256 , 216 ,  
 237 , 180 ,  
 438 , 70 ,  
 25 , RA 20  
 . 95 .  
 110 , 972  
 , 321  
 . 2 / 126  
 , 106  
 , 1,000 144



1,144

가 1999 7 12 3,358  
9 589

< 3-23 >

< 3-23 >

( : )

	'99	8,799	3,966	3,337	2,844	2,450	1,388	1,503	24,287
	2000	9,678	4,534	3,905	3,371	2,797	1,576	1,707	27,568
	(%)	879	568	568	527	347	188	204	3,281
		10.0	14.3	17.0	18.5	14.2	13.5	13.6	13.5
	'99	3,232	1,661	1,511	1,398	881	746	847	10,276
	2000	3,626	1,712	1,562	1,493	909	770	867	10,939
	(%)	394	51	51	95	28	24	20	663
		12.2	3.1	3.4	6.8	3.2	3.2	2.4	6.5
	'99	25,488	50	5	5	5	40	1,300	26,893
	2000	26,613	36	34	-	-	-	2,752	29,435
	(%)	1,125	14	29	5	5	40	1,452	2,542
		4.4	28.0	580.0	100	100	100	111.7	9.5
	'99	37,519	5,677	4,853	4,247	3,336	2,174	3,650	61,456
	2000	39,917	6,282	5,501	4,864	3,706	2,346	5,326	67,942
	(%)	2,398	605	648	617	370	172	1,676	6,486
		6.4	10.7	13.4	14.5	11.1	7.9	45.9	10.6

60 1

#### 4. .

,  
 ,  
 . 2000 4  
 , 18 2  
 24 .

#### 4.1

##### 4.1.1

, ,  
 , .  
 (2000. 8. 5, 16941 ).

##### 4.1.2

가  
 , 5  
 2 (2000. 8. 21, 21 ).

#### 4.2

##### 4.2.1

「 . 」 .  
 ,  
 (2000. 8. 10, 342 ).

4.2.2

가

(2000. 12. 5, 354 ).

4.2.3

(2000. 12. 15, 355 ).

4.2.4

(2000. 12. 21, 356 )

4.3

4.3.1

가

가  
(2000. 1. 26, 333).

7

4.3.2

가

334 ).

(2000. 2. 15,

62 1

### 4.3.3

가 ,

(2000. 2. 29, 335 ).

### 4.3.4

(2000. 5. 4, 340 ).

### 4.3.5

(2000. 7. 29, 341 ).

### 4.3.6

(5% 10%) , (2000. 9. 15, 344 ).

### 4.3.7

(2000. 10. 2, 345 ).

### 4.3.8

(2000. 10. 2, 346 ).

#### 4.3.9

. (2000. 10. 6, 347 ).

#### 4.3.10

. .  
, (2000. 10. 6, 348 ).

#### 4.3.11

,  
(2000. 10. 6, 349 ).

#### 4.3.12

. 1 3 ,  
(2000. 10. 11, 350 ).

#### 4.3.13

, 6  
, (2000. 11. 15, 351 ).

64 1

4.3.14

가 , .  
11. 29, 352 ). (2000.

4.3.15

가 ,  
가 ,  
(2000. 12. 1,  
353 ).

4.3.16

, .  
(2000. 12. 22, 357 ).

4.3.17

6 가 가  
(2000. 12. 27, 358 ).

4.3.18

가 , 가  
,  
(2000. 12. 27,  
359 ).

4.4

4.4.1 IDNDR

IDNDR 1999  
(2000. 1. 15, 332 ).

4.4.2

가  
(2000. 4. 28, 339 ).

5.

51,217.22m<sup>2</sup>(15,493 ) . 767,841.8m<sup>2</sup>(232,271 ) ,  
2m<sup>2</sup>(397 ) , 12 8,407.8m<sup>2</sup>(2,543 ) , 1,311.  
13% .

< 3-24 >

	'92	'93	'94	'95	'96	'97	'98	'99	2000
	( )	( )	( )	( )	( )	( )	( )	( )	( )
	( )	( )	( )	( )	( )	( )	( )	(R)	( )
	( )	( )	( )	( )	( )	( )			
		( )	( )	( )	( )	( )			
		( )	( )	( )	( )	( )			
			( )	( )	( )	( )			
				( )	( )	( )			
	3	5	5	6	6	6	2	2	1

R :

< 3-25>

10	, , (3)	, , , , , , , R, , , , (20)	, , , , , , , (18)	41
11 20	(1)	, , R, R, R, (11)	, , , , , , , (15)	27
21 30	(1)	, (2)		3
31	(1)	, , , ( ) (4)	(1)	6
	, (2)	, , (3)	, , , , , , , R, (9)	14
	8	40	43	91

R :

'90

2000

6

5.1

2000

12

< 3-26>

< 3-26>

( : m<sup>2</sup> )

		551.06	685,338	2000. 11. 15.	
		426.70	474,678	2000. 11. 15.	



## 5.2

6

, 2000

&lt; 3-27&gt; .

&lt; 3-27&gt;

( : m<sup>2</sup>, )

		가		
( )	2,268.00			
( )	1,244.00			
(R)	162,221.00	47,383		
( )	1,304.00	130,400		
( )	3,176.00			
( )	118.00	9,912		

R :

## 2

1904 가 . 1948 1944 25 가  
 1998 2  
 19  
 가  
 1990 (Automatic Weather System : AWS)  
 1995 (Automated Synoptic Obseving System  
 : ASOS) 1999 ( ) 6 32 38  
 2000 1 1 , 35 AWS  
 ( ) GPS 1998  
 36 , 1999 39

< 3-28 >

										AWS	ASOS
	1		(1)					(1)		30	2
	5		(5)				(4)	(5)	(1)	377	5
	33	(3)	(8)	(6)	3			(21)	(5)		32
	35		(1)		6	1		(1)	(4)	35	
	74	3	15	6	9	1	4	28	10	442	39

( ) , 가 .

# 1.

## 1.1

(5 ) (32 ) (ASOS) .  
 1999 2000 1 1 . ASOS  
 ( , ), ( , ), ( , )  
 ), , ( ), 3 ( ), , , , ,  
 , GPS 9 16 ,  
 , 10 , 1 , , , .  
 24 .  
 가 DB .  
 , , , , .  
 (ASOS)  
 2000 7 .  
 , , , , .  
 , 2 , , , , , 6  
 .  
 39 4 가 35 가 , 34  
 3 가 1 , 2000. 7. 27  
 1 AWS .  
 가 .  
 2000 11 , 가 , 2001  
 . 4 2001 .

&lt; 3-29&gt; ( )

2000. 12. 31

		.		(m)	(m)	(m)	(m)	(m)
		(N)	(E)					
090		38 ° 15	128 ° 34	17.8	18.8	1.8	11.8	0.6
095		38 ° 09	127 ° 18	154.2	154.5	1.8	12.9	0.5
098		37 ° 54	127 ° 04	112.5	112.4	1.7	15.0	0.6
100		37 ° 41	128 ° 46	842.5	844.0	1.5	10.0	1.6
101		37 ° 54	127 ° 44	76.8	77.7	1.6	9.8	0.6
102		37 ° 58	124 ° 38	144.4	157.9	2.0	10.0	0.6
105		37 ° 45	128 ° 54	25.9	26.5	1.7	13.8	0.5
106		37 ° 30	129 ° 08	39.6	37.5	1.5	10.0	0.6
108		37 ° 34	126 ° 58	85.5	86.2	1.5	10.0	0.2
112		37 ° 28	126 ° 38	68.9	70.3	1.4	14.0	0.5
114		37 ° 20	127 ° 57	149.8	150.5	1.6	10.0	0.5
115		37 ° 29	130 ° 54	220.9	219.9	2.1	10.0	0.5
119		37 ° 16	126 ° 59	33.6	34.8	1.5	20.0	0.7
121		37 ° 11	128 ° 28	239.8	236.9	1.8	10.5	0.6
127		36 ° 58	127 ° 57	113.1	115.5	1.5	10.0	0.5
129		36 ° 46	126 ° 30	25.9	26.9	1.4	20.2	0.5
130		36 ° 59	129 ° 25	49.4	50.6	1.8	13.0	0.6
131		36 ° 38	127 ° 27	57.4	59.2	1.5	19.0	0.5
133		36 ° 22	127 ° 22	68.3	71.5	1.6	22.8	0.6
135		36 ° 13	128 ° 00	242.5	244.8	1.5	20.7	0.5
136		36 ° 34	128 ° 43	139.4	141.4	1.5	10.0	0.6
138		36 ° 02	129 ° 23	1.9	3.6	1.6	15.2	0.6
140		35 ° 59	126 ° 42	25.6	30.7	1.5	18.0	0.6
143		35 ° 53	128 ° 37	57.6	59.0	1.5	10.0	0.6
146		35 ° 49	127 ° 09	53.5	55.2	1.5	18.4	0.6
152		35 ° 33	129 ° 19	34.7	35.5	1.5	12.4	0.6
155		35 ° 11	128 ° 34	11.3	4.9	1.5	17.6	0.6
156		35 ° 10	126 ° 54	70.5	73.7	1.5	17.5	0.6
159		35 ° 06	129 ° 02	69.2	69.9	1.7	17.8	0.6
162		34 ° 51	128 ° 26	31.7	32.7	1.5	15.2	0.6
165		34 ° 49	126 ° 23	37.9	39.0	1.5	15.5	0.6
168		34 ° 44	127 ° 45	66.1	67.3	1.5	20.8	0.6
169		34 ° 41	125 ° 27	79.4	82.5	1.5	10.0	0.6
170		34 ° 24	126 ° 42	34.9	35.4	1.5	15.4	0.6
184		33 ° 31	126 ° 32	20.0	22.6	1.8	15.0	0.5
185		33 ° 17	126 ° 10	71.2	73.2	1.8	10.0	0.5
189		33 ° 15	126 ° 34	50.5	52.4	1.8	10.0	0.5
192		35 ° 12	128 ° 07	21.3	22.6	1.5	10.0	0.6

&lt; 3-30 &gt;

( )

2000. 12. 31

		·		(m)	(m)	(m)	· (m)	(m)
		(N)	(E)					
201		37 ° 42	126 ° 27	45.7	47.0	1.5	9.7	0.6
202		37 ° 29	127 ° 30	47.0	48.0	1.5	10.3	0.5
203		37 ° 16	127 ° 29	77.8	79.8	1.5	10.0	0.5
211		38 ° 03	128 ° 10	198.6	199.9	1.7	9.7	0.6
212		37 ° 41	127 ° 53	140.6	141.2	1.6	12.5	0.6
216		37 ° 10	128 ° 59	713.4	714.7	1.5	16.0	0.6
221		37 ° 09	128 ° 12	263.2	264.5	1.5	13.3	0.6
226		36 ° 29	127 ° 44	174.1	175.5	1.5	10.0	0.5
232		36 ° 47	127 ° 07	24.9	26.1	1.5	22.0	0.5
235		36 ° 19	126 ° 34	15.3	17.0	1.5	22.0	0.5
236		36 ° 16	126 ° 55	11.3	13.6	1.5	10.0	0.5
238		36 ° 06	127 ° 29	171.3	172.9	1.5	10.0	0.6
243		35 ° 44	126 ° 43	10.7	12.1	1.5	10.1	0.6
244		35 ° 37	127 ° 17	246.9	248.0	1.5	10.0	0.6
245		35 ° 34	126 ° 52	44.1	45.6	1.5	18.4	0.5
247		35 ° 24	127 ° 20	89.7	91.1	1.5	10.0	0.7
248		35 ° 39	127 ° 31	407.0	408.3	1.5	10.0	0.6
256		35 ° 04	127 ° 14	74.4	74.4	1.5	14.0	0.7
260		34 ° 41	126 ° 55	45.2	46.7	1.5	14.3	0.7
261		34 ° 33	126 ° 34	13.7	15.3	1.5	10.0	0.6
262		34 ° 37	127 ° 17	53.3	55.0	1.5	10.0	0.6
265		33 ° 23	126 ° 53	18.6	20.5	1.8	10.2	0.6
271		36 ° 56	128 ° 55	321.5	322.9	1.5	13.0	0.6
272		36 ° 52	128 ° 31	210.2	211.6	1.5	10.0	0.6
273		36 ° 37	128 ° 09	170.4	171.0	1.5	10.0	0.6
277		36 ° 32	129 ° 25	41.2	42.5	1.6	10.0	0.6
278		36 ° 21	128 ° 41	81.1	82.2	1.5	10.0	0.6
279		36 ° 08	128 ° 19	47.9	49.3	1.5	10.0	0.5
281		35 ° 58	128 ° 57	94.1	96.1	1.5	10.0	0.5
284		35 ° 40	127 ° 55	220.9	222.6	1.5	10.0	0.6
285		35 ° 34	128 ° 10	32.7	34.3	1.5	10.0	0.6
288		35 ° 29	128 ° 45	12.6	14.7	1.5	10.0	0.5
289		35 ° 25	127 ° 53	138.6	140.5	1.5	16.5	0.6
294		34 ° 53	128 ° 36	45.3	45.6	1.5	10.0	0.5
295		34 ° 49	127 ° 56	44.4	45.7	1.5	10.0	0.5

1.2

1994 5 , 400 (AWS) 1990  
 , 1998 10 “  
 ” . AWS 1999 2003 5 100  
 .  
 1999 , , 8 , ,  
 12 . 20  
 . 2 2000 2  
 18 AWS .  
 2 3  
 . IMF 가  
 , 1997 1998 1999 85  
 , 80 165 , 15 ,  
 .  
 (ASOS) 1995  
 2000 , 6  
 32 , 2 34 41  
 ASOS < 3-31> . , , , , ,  
 , 3 , , , , , ,  
 , , .  
 ASOS  
 가  
 (mmHg)  
 , , 가  
 , 가  
 ASOS  
 가  
 , 가 가 , 가 가  
 , ,

1 8  
10 가

1

< 3-32>

< 3-31> (ASOS)

	ASOS		
1995	( ), , (3 )	('98 )	( )
1996	, , , , (5 )	('98 )	
1998	( ), , , , , , , , , , , , (20 )	AWS(IDAM ) (1 )	( )
1999	, , , , , , (10 )		( )
2000	, , (3 )		( )
	41	1	

< 3-32>

ASOS		
, , , , ,	.	, , , , ,
, , , , ,	.	, , , , ,
, , , , ,	.	, , , , ,
, , , , ,	.	, , , , ,

1.3

1985  
2000 30 가 . 29 가 , 1

가

AWS , 2000

가 AWS . AWS 가

4 07 , 09 , 12 , 15 , 17 5 9 06 , 09 , 12 , 15 , 18 , 10

< 3-33 >

		340	33 ° 57	126 ° 17	
		341	33 ° 29	126 ° 58	
		342	33 ° 06	126 ° 16	
		310	37 ° 01	124 ° 43	
		311	37 ° 21	126 ° 30	
		312	37 ° 17	126 ° 04	
		313	37 ° 08	126 ° 21	
	가	370	34 ° 59	128 ° 50	
		363	34 ° 47	128 ° 44	
		361	34 ° 37	128 ° 32	

( )



		371	35 ° 21	129 ° 20	
		380	35 ° 30	129 ° 30	
		390	36 ° 05	129 ° 34	
		391	36 ° 41	129 ° 28	
		392	37 ° 03	129 ° 26	
		322	36 ° 07	125 ° 58	
		323	35 ° 51	126 ° 19	
	가	331	34 ° 42	125 ° 12	
		332	34 ° 05	125 ° 06	
		333	34 ° 13	125 ° 50	
		335	34 ° 27	126 ° 02	
		334	34 ° 05	126 ° 36	
		350	34 ° 00	127 ° 19	
		351	34 ° 24	127 ° 48	
		301	37 ° 54'	128 ° 50	
( )		302	37 ° 33	129 ° 07	
		300	38 ° 21	128 ° 28	
		421	38 ° 05	128 ° 26	
		393	37 ° 21	130 ° 47	
		394	37 ° 14	131 ° 52	

## 2.

## 2.1

(3 )

) . 가 가 가 가 ( . 가 가 , 가 가 .

76 2

## 2.2

### 2.2.1

30Km  
 MW - 15 RS - 90 , W - 9000  
 Mark .

### 2.2.2

(Code ) DigiCORA MW - 15(Baisala /  
 ) , W - 9000(VIZ / )

## 2.3

2000 6 1999 4 ,  
 5 가 .  
 1 2 (00, 12UTC/  
 : 06, 18UTC), 1 4 .

《 》  
 ○ : 2000. 1

○ : 2000. 3

○ : 2000. 6

《 》

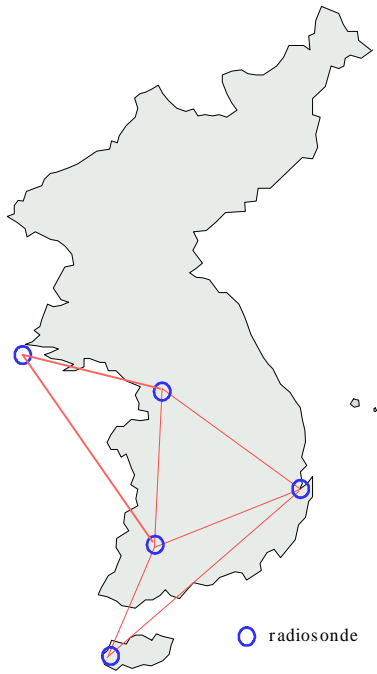
○ : 2000. 9

○ : 2000. 11

○ : 2001. 3

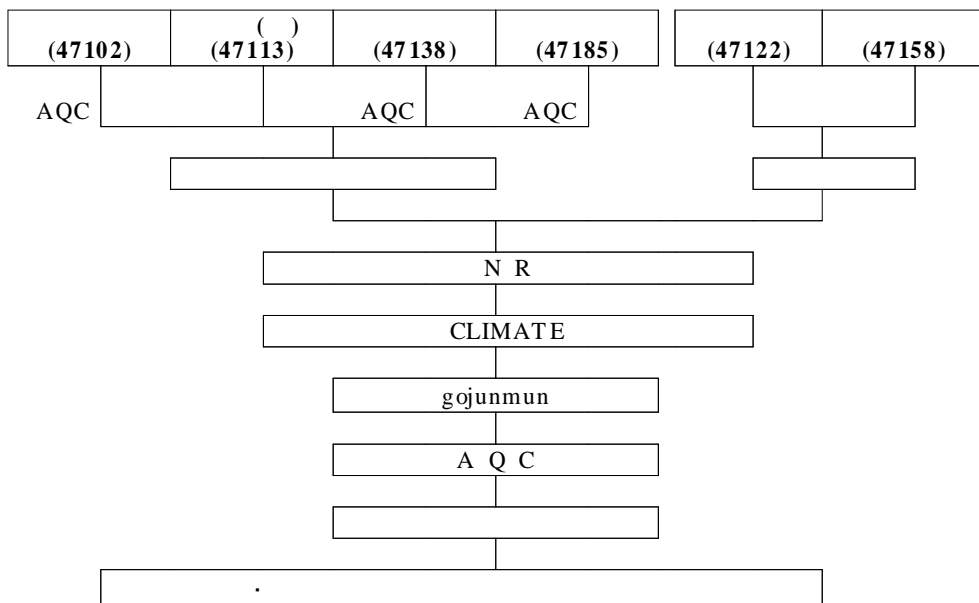
○ : 2001 6

, 5



[ 3- 1 ]

2.4



2.4.1

	2000	AQC
AQC		2001 1

2.5

- 1963. 9. GMD-1( )
- 
- : GMD-1( ), VIZ
- :
- 1964. 4. 1
- 1971. 9. D-55B( , Meisei Denki)
- : D-55B( , Meisei Denki)
- : JY-1392( , ( ) )
- :
- : 1680MHz
- 1987. 4. WO-2000A( , VIZ)
- : WO-2000A( , VIZ)
- : JY-1392( , ( ) )
- : (Omega )
- : 403MHz
- 1988. 5. 1
- 1994. 12. WO-2000A W-9000 Upgrade
- : W-9000( , VIZ)
- : JY-1524( , ( ) )
- : (Omega )
- : 403MHz
- 1997. 10. Omega Loran-C
- : W-9000( , VIZ)
- : JY-1524L( , ( ) )
- 1997. 11. DigiCORA- MW15( , Vaisala)
- : DigiCORA- MW15( , Vaisala)

- : RS-80L( , Vaisala)
- 1999. 1. RS-80L(Vaisala ) Mark- (VIZ )
- : W-9000( , VIZ)
- : Mark- ( , VIZ)
- 2000. 1. Mark- (VIZ ) RS-90(Vaisala)
- : DigiCORA- MW15( , Vaisala)
- 2000. 6. 1.

《 》

- :

,

- (Omega) : 8 Omega Station  
가 3  
Omega

- (Loran-C) : Omega , Loran-C

< 3-34> WMO

2000 12

	(N)	(E)				
	36 ° 02	129 ° 23	6m	W - 9000	2 /	
	33 ° 17	126 ° 10	72m	"	2 /	"
	37 ° 06	127 ° 02	52m	"	4 /	
	35 ° 07	126 ° 49	13m	"	4 /	"

2.5.1

40

24

가

,

,

,

,

.

.

,



	Vaisala	
	24	60
	100g 800g	
가	20m/s	
	-40 +55	
( × × )	7.0m × 2.5m × 2.5m	
	2000Kg	
	0.75mm 100m	
	, LAN, ISDN	
	230V, AC 10A	

[ 3-2]

2.6

(WMO)

180

( ), , ( ) 5  
230km

2001

, 2003

, 2005

2.7

3.

2000 16 가

(The convention on international civil aviation)

) 6 ( , , , , , ) ( , , , )

2001 6 1

가

가

(ICAO, WMO)

가

“

가

”

3.1

2001 ( CAT a)

24

2000 7 27 ( 16916 )

. 8 7

(MWO) (MCC, TCC)

10 1 00UTC

10 1 가 ,

(PIBAL) 4 ( , , )

(TAF) , ( , ) , (ARFOR) (ROFOR)

, ( FIR)

, (ROBEX)

(AFTN)

( 1 , 2 : 590 ),

( 2 : 142 ), ( 1 : 22 ), (

: 21 ), ( : 33 ) 810

(AMOS), (TDWR), (LLWAS),

(IWHU)

1 4

, , .

, 가

: 10 ) 24 (18 : 14 , 15

가 2000. 8. 28

2001. 1. 1

### 3.2

(MWO) (MCC, TCC)

### 3.3





< 3-37> 2000

\																																								
1	4		1	1	4							1																				2				1				
2				2							1	1	2																		1									
3	1		1	5			1	2	1			1	1																											
4	3	2	1	4	2	1		2	2			1	1																											
5	10	6	4	8	8	4	3	7																																
6	10	6	9	12	10	4	6	8																																
7	8	2	12	10	7	2	8	4		2	2	1															1	1												
8	4	1	2	8	3		1	3	1	1	1	2																												
9	2	3	3	6	2	1	1	1	1	2	1	1														1		1	1											
10		3		7																																				
11		1	1	4			1																																	
12				1						1		2																												
	42	24	34	68	36	12	21	27	5	7	7	11	0	0	0	0	1	1	2	2	3	0	0	1																

4.

'69 ( ) '88

5

('88), ('90), ('91), ('92) 2000

6 C-band

200 240km(Intensity Mode)

5 EDGE(Enterprise Doppler Graphic Environment) WARN(Weather Analysis Radar Network)

가 , ('98. 2. 10)

IRIS(Interactive Radar Information System)

Volume 가 가

가

Volume , Spectral Width 가

, PPI, CAPPI, (ECHO TOPS), (Base),

(LRA) (VIL), (C-Max), (H-Max), ,  
가 .  
10  
(http://www.kma.go.kr)

DB

#### 4.1

가  
2000 6  
가 4 5  
2001 6 가  
S-Band 가  
가 .

1988 5 2002 가  
S-band 가

#### 4.1.1

'96 7 가  
( '96. 7. 30)

2000 6

7 31

TDR-4384C

C-Band . TDR Triton Doppler Radar , 4384  
 4.3m size 84dBm  
 Radtec. Inc. S/W SIGMET IRIS(Interactive Radar  
 Information System) ( )

		<b>5</b>
SITE		
Company	Radtec/IRIS ( )	EEC/EDGE ( )
Type	C-band	C-band
	5,637MHz	5,340MHz
	250Kw (84dBm)	250Kw (84dBm)
Beam width	0.9°	1.2°
Pulse Width	0.5 18 μ s	0.8 μ s, 2.0 μ s
Wavelength	5.3cm	5.6cm

가

가 가

5

가

4.1.2

(1996. 7. 30)

1

485m

S-band

4. 87

. 1999 12 17 , 3 2  
2001 가 .

### 4.1.3

1999 52 가

1999 2 가 , 가

. 1999 11 8 15 2000 6 5  
, 7 21 .  
가 , 2003 .

## 4.2

### 4.2.1

21 . S/W (1999. 1. 5)  
1999 8  
7 1  
, 3  
5  
S/W 1999 11 .

88 2

#### 4.2.2

1999 1 4  
7 1

S-band  
9

#### 4.2.3

2000 8

#### 4.2.4

2000 7 31

가가

- (GTS)

#### 4.2.5

4. 89

(2001 3 )

### 4.3 가

#### 4.3.1 가 가

1999 9 5 3 ( ) 3  
 2000 5 10 S/W  
 H/W 가 5 8

2000 5 가 가 1999 12

#### 4.3.2

가

가

가

가

가

2000 2

#### 4.3.3

가

90 2

가 가

1998 10  
, 2000 12

## 5.

### 5.1

#### 5.1.1

MTSAT '99 11  
3  
GMS-5( )  
2000 3 GMS-5

(Meteosat-5)

77

가 80° E 160° W 0° E 160° W

1/2

5 7

#### 5.1.2 SeaWiFS

NASA

가 SeaWiFS

GMS,

NOAA

4

SeaWiFS

1 12

SeaWiFS

SeaWiFS



1  
MODIS , FY-1C, Terra  
(KOMPSAT, ) SeaWiFS  
2001  
가 가

### 5.1.3

NASA ftp site QuikSCAT  
2  
“ ” 6  
가

QuikSCAT  
, 6  
QuikSCAT

## 5.2

### 5.2.1 GMS

NOAA /  
(Near IR)  
가 가  
가 GMS-5  
5 ,

6

### 5.2.2

2000

가

, (Lidar)

$\mu\text{m}$ ,  $12\mu\text{m}$ )

GMS-5

NOAA

(11

가

가

가

$11\mu\text{m}$

(TBB  $11\mu\text{m}$ )

$12\mu\text{m}$

(TBB  $12\mu\text{m}$ )가

(TBB  $11\mu\text{m}$ - TBB  $12\mu\text{m}$ )

가

가

가

### 5.2.3

NOAA

(TOVS) GMS

가

가 , MM5

GMS

NOAA

GMS

5.3

5.3.1

「 12 19 가 6  
 ( )」  
 “ ”  
 , 2008 1 , 2014 2  
 2000 4 10  
 , ,  
 , ,  
 「 」 2001 ,  
 , .

5.3.2

1. 27		2	,
1. 28		( )	
2. 1			( )
3. 24		1	( )
5. 10		1	
5. 23			( )
6. 16		(HUGES : )	NASA가 GOES GOES

( )

6. 20		1	
7. 6	"	2	
10. 4	"		1
10. 5			
10. 9			( )
10.23			
11. 8			
11.10			
11.10			
11.16			2007 , 2 2014 ) (1
11.27			
12. 6	( )		2 (11.16) ( , , )

5.3.3

, , 8 11  
 , .  
 10 , ,  
 , , , , ,  
 8  
 8 가 .



, ,  
11 , 2001 1

### 5.4.3 NOAA- 15

NOAA (NOAA- 15)  
가 . , , , ,  
( , ) 1 1 13 .  
NOAA- 15 Network  
NOAA- 15  
(FY- 1C)

## 5.5

### 5.5.1

2000 8 21 .  
CD  
, 1 3,000  
( 13 ) .

5.			○	5.			
(1 )	2	56,700		< >			
(1 )	2	1,300	○	< >			○
(1 )	2	1,400	1		2	1,400	
(1 )	2	11,300	, 1	< >			
			30	,	2	1,300	

5.5.2

가 . ,  
 36 137 256,000  
 24 가 ,

5.6

5.6.1 CD

가 CD-ROM  
 2000 .

GMS GPR raw data	24	2
GMS GPR gif data	12	1
GMS GPL, GSF gif data	12	1
GMS WEB data	12	1
GMS PROD data	12	1
NOAA TVK raw data	12	1
NOAA TPF raw data	12	1
NOAA gif data	12	1
NOAA WEB, PROD data	12	1
Meteosat	12	1
SeaWiFS	1	1

5.7

가 , 3  
 가 .  
 . 26 18 .

6.

( 가 ) 가 , 가 1/1,000 가  
 가 ) 가 . ( 가  
 가 ) 가 . ( ,  
 '87 LLP system( ) 1988 8  
 (APA) 1 (ALDF) 10  
 (ISIS) 1 , , , .  
 가 , , , , , 6 ,  
 4 10 .



(NCOMIS)

6.1

가,

가 가 , ,

2000 , 2001

7

(2001 2 ),

가 IMPACT ESP

LDAR

13

LP2000

LP3000

3

TED

2

LTraX

가

가

6.2

DB

'97

가

가

1999

DB

## 7.

### 7.1

가 가

가 가

가 가

1995

### 7.2

#### 7.2.1 (Buoy)

가 가

가 가

1995 1996

1997 1998 1

4

6m NOMAD(Naval Oceanographic Meteorological Automated Device)

1 2000 2001

3m (Hull) 3m 가

가

Sensor Processor Module, Wave Processor Module, Transmission Module, Power Distribution Module

VHF 가 가 Inmarsat-C 가 C Data 10 20

7.2.1.1

《2000 》

- : 2. 15
- : 2. 17
- : 2. 24
- : 2. 26 3. 2
- : 3. 2 3. 6
- : 3. 7 3. 9
- : 3. 31
- : 4. 10
- (3 ) : 5. 15
- : 5. 1 6. 23
- : \$446,880, 15,250,000
- L/C : 7. 22
- : 7. 31
- : 8. 9 8. 14

- : 37 ° 32 N, 130 ° 00 E( 70km )
- : 1,518m
- (495,858,040 , 1109.6 /\$1) : 9. 8
- 가 : 10. 30
- 가 : 11. 14
- ( ) : 11. 15
- 가 : 11. 22
- : 12. 25
- ( / ) : 12. 27 28
  
- 《2001 》**
- ( )
- , , 가 Mechanical Fitting : 12. 29 2. 28
- Cabling : 3. 1 3. 15
- Telemetry : 3. 16 3. 26
- : 3. 27 4. 26
- : 4. 27 5. 6
- : 5. 7 5. 16
- : 5. 17

< 3-38 >

	( )	( )	( )	( )	( R)
	1996. 7. 5	1996. 7. 6	1997. 5. 16	1998. 5. 18	2001. 5
	3m (Discus Buoy)		3m (Discus Buoy)		NOMAD 6m (6m × 3m)
	Coastal		Axys		METOCEAN
	15km N37.14 E126.01	2.0km N34.48 E125.47	14.0km N34.00 E127.30	16.0km N34.46 E128.54	70.0km N37.32 E130.00
	30m	27m	79m	84m	1,518m
	VHF		Inmarsat - C		Inmarsat - C
	3.4m		3.4m		6m × 3m
	1.0m		1.0m		1.0m
	5m		5m		7m
	1,678kg		1,678kg		10,000kg
	3,800kg		3,800kg		-
	· , , ,		· , , ,		· , , ,
	( , ), ,		( , ), ,		( , ), ,

7.2.2

가 .

1999 12 2000 2000 2000

150 ( 35.85m, 7m, 2.8m) , 800

12 11 가 60

2000 2000

104 2

### 7.2.3 (VOS)

(Voluntary Observing Ship : 가  
 VOS)

1991 70 , 2000 51  
 (1 ), ( )  
 (14 ), (4 ), (1 ), (1 ), (10 ), (20 )  
 1 3 ,  
 1 2 .

### 7.2.4 (PMO)

1992 (WMO)  
 (Port Meteorological Officers : PMO)

## 7.3

### 7.3.1

가 가 8 , 3  
 『3m Discus 』 『6m NOMAD 』

7.3.2

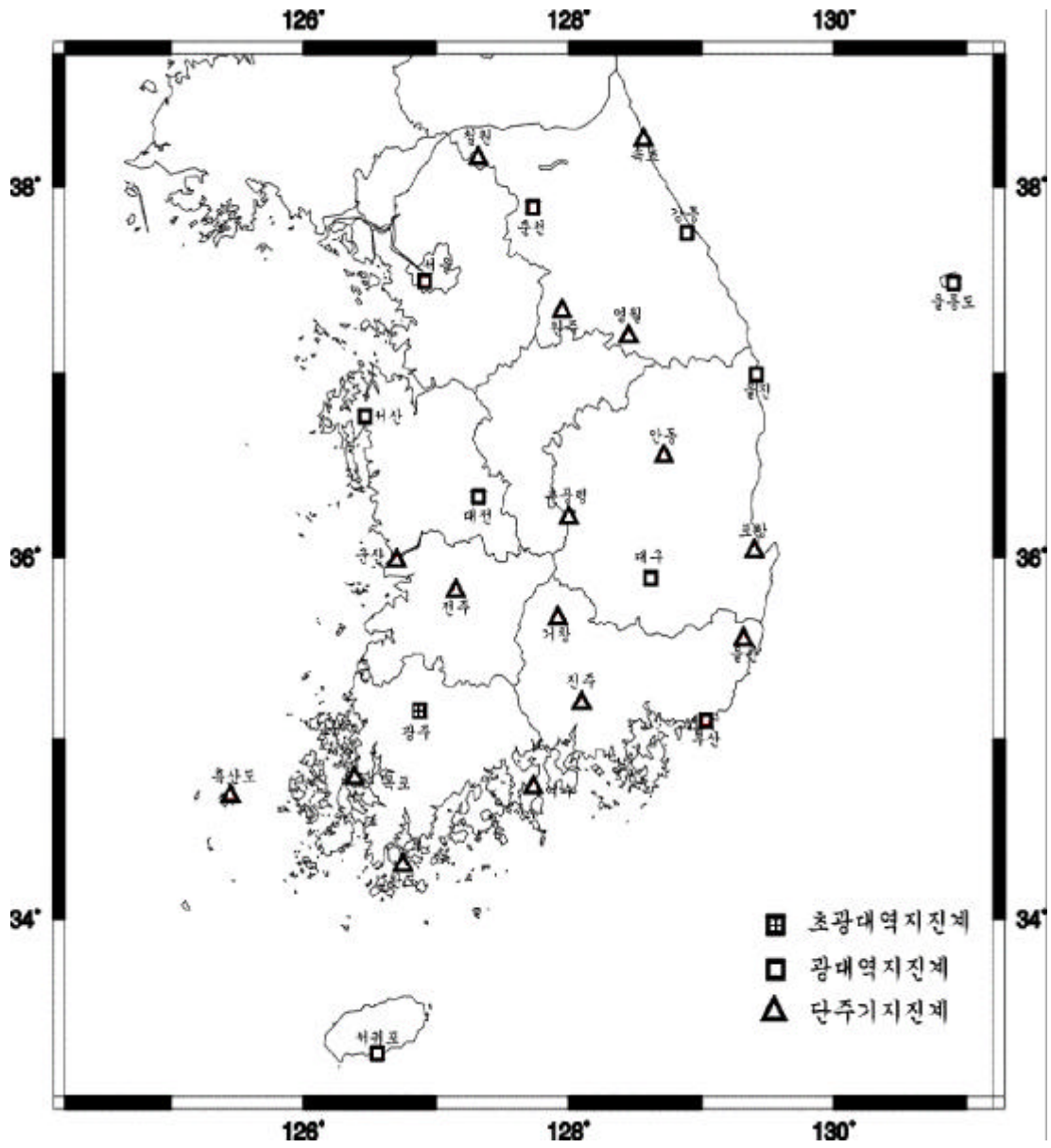
가 11 가 . .  
2002 2006 ,  
10 .

7.3.3

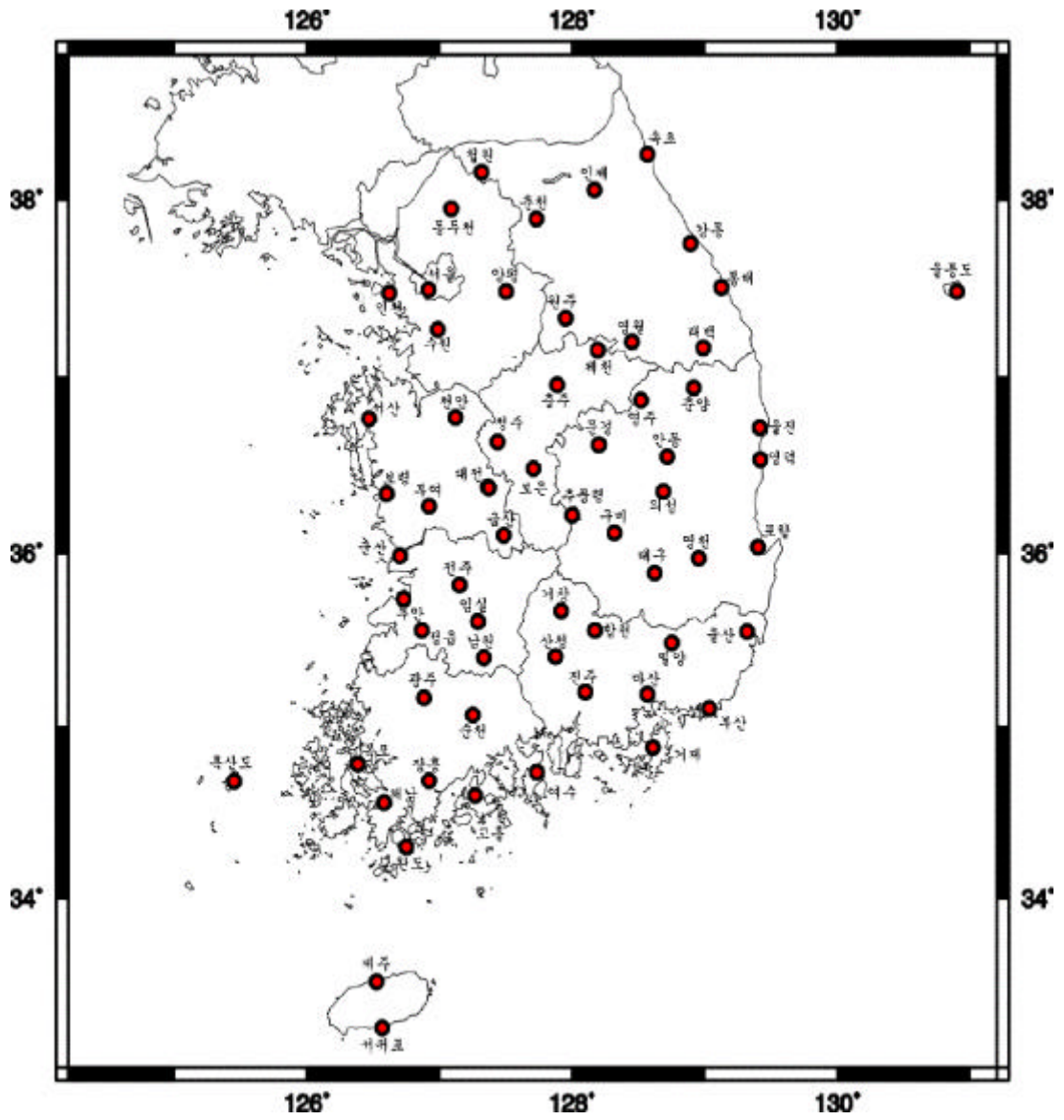
1500 1 400 2  
. , , .







[ 3-3] ( 27 )



[ 3-4 ] 가 ( 63 )

8.1.2

가

, , 3 ( , , ), 3 ( , , ) 9 S/W

8.2

, , , , , , , , 9 , ,

가 가

가 Mr. Robert Busby “

가 .

”

< 3-39> 2000 .

	182	38-1	13
	35.1599 ° N 126.9910 ° E 213.0m	36.7893° N 126.4531° E 99.1m	36.7021° N 129.4084° E 77.1m
	가 , ROUTER, DSU	가 , ROUTER, DSU	가 , ROUTER, DSU
56Kbps	16025930-0123	16000100-0072	16257020-0001
9.6Kbps	16025930-0125	16061500-0002	16257020-0002
	39.69m <sup>2</sup>	10.76m <sup>2</sup>	10.5m <sup>2</sup>
/	9. 25 / 12. 10	10. 21 / 11. 30	10. 7 / 12. 9
	12. 16	12. 22	12. 18

8.3

8.3.1

.  
J  
1999. 11. 22 .  
1 2 25 , 4  
S/W  
. 5 25  
S/W . 6 16

8.3.2

가 「 7  
 4 28 ( ), ( ), ( ), ( )  
 ( ), ( ), ( )  
 )가 . 가  
 ,  
 . JMA ,  
 MM MM

8.3.3

」 「  
 .  
 2 19 4,280  
 ,

8.4

8.4.1

「 가 가  
 가



&lt; 3-40 &gt;

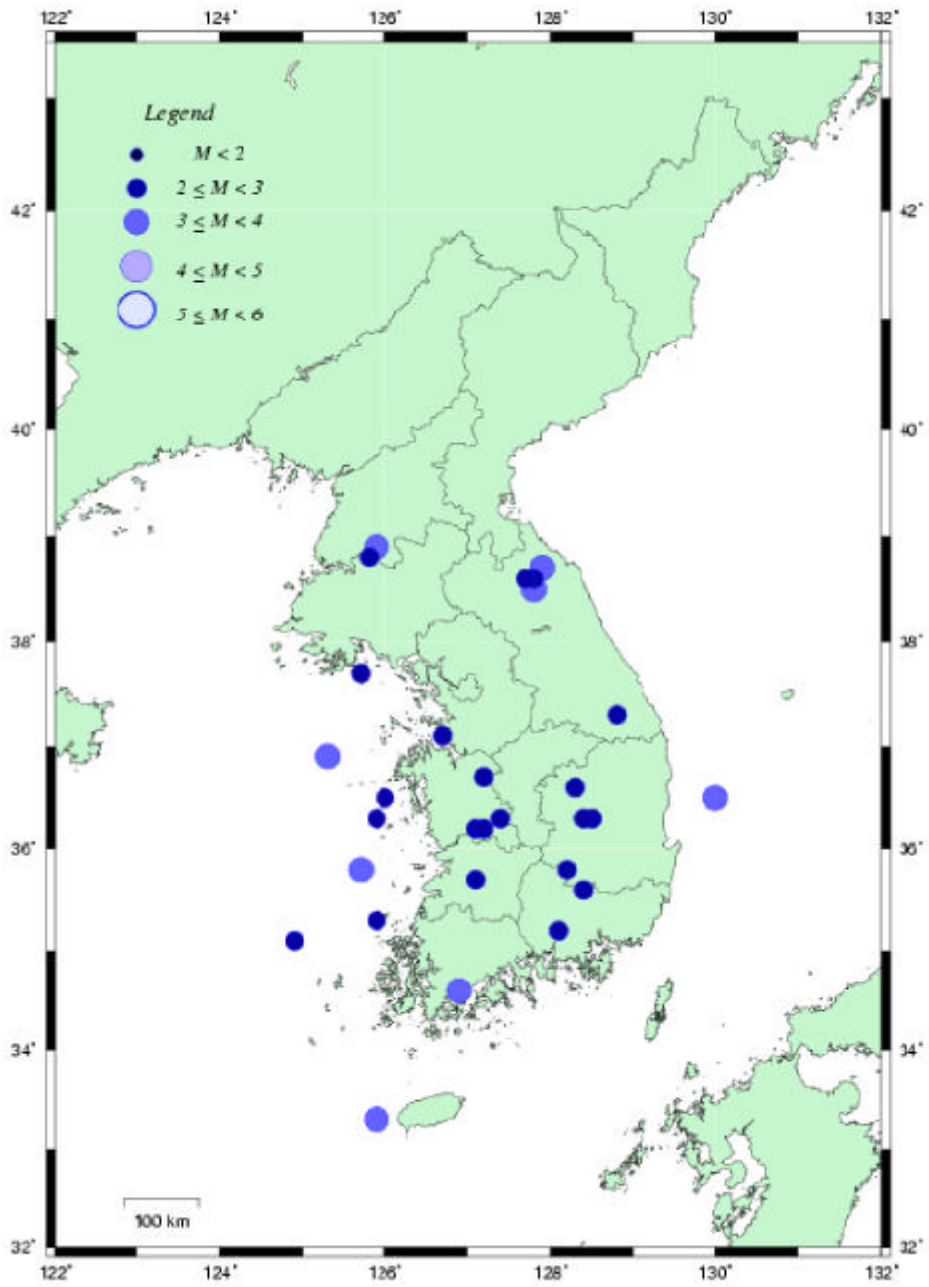
(No)	(OT)		(EP)		(M)	
		- -	(N)	(E)		
1	1. 18	15-08-49.5	38.7	127.9	3.0	35km
2	2. 21	01-06-30.5	35.8	128.2	2.1	6km
3	3. 15	01-10-52.3	36.3	125.9	2.5	70km
4	3. 21	13-43-56.2	36.5	126.0	2.3	55km
5	4. 12	04-44-01.4	36.9	125.3	3.5	40km
6	4. 15	08-05-19.3	36.6	128.3	2.3	10km
7	4. 29	08-53-26.8	35.8	125.7	3.3	90km
8	5. 9	06-55-36.3	35.2	128.1	2.3	10km
9	5. 11	10-51-17.6	33.3	125.9	3.1	30km
10	5. 11	15-01-08.4	38.6	127.8	2.9	20km
11	5. 11	16-00-34.1	38.6	127.8	2.9	20km
12	5. 19	01-44-23.9	36.6	128.5	2.7	25km
13	5. 26	21-41-41.0	36.2	127.1	2.4	:
14	7. 24	07-00-00.1	38.5	127.8	3.0	30km
15	8. 5	21-02-58.5	35.1	127.8	2.7	140km
16	8. 6	19-35-09.3	36.3	128.4	2.2	15km
17	8. 15	01-36-30.4	35.3	125.9	2.2	55km
18	8. 21	19-43-45.0	38.9	125.9	3.4	20km
19	9. 13	20-38-21.8	35.7	127.1	2.4	10km
20	9. 23	10-07-44.8	35.6	128.4	2.4	15km
21	10. 3	00-01-39.2	36.7	127.2	2.0	15km
*	10. 6	13-30-00.0	35.3	133.4	7.3	80km 140km ( : , , , , : )
22	10. 8	07-46-36.8	37.3	128.8	2.6	15km
23	10.23	11-35-24.2	37.7	125.7	2.6	24km
24	10.28	07-10-11.8	37.1	126.7	2.7	30km
25	11. 05	21-39-41.0	36.2	127.2	2.2	10km
26	11. 14	17-41-52.2	38.8	125.8	2.9	25km

( )

(No)	(OT)		(EP)		(M)	
		- -	(N)	(E)		
27	12. 02	16-53-40.0	34.6	126.9	3.1	10km : : , ,
28	12. 09	18-51-00.0	36.5	130.0	3.7	60km : , , : , , , :
29	12. 22	08-19-38.5	36.3	127.4	2.7	: , ,

) \*





[ 3-5 ]

9.

(World Meteorological Organization : WMO)

1969 (Background Air Pollution Monitoring Network : BAPMoN) 1950 (Global Ozone Observing System : GO<sub>3</sub>OS) 1989 (Global Atmosphere Watch : GAW) 1987 1

, 1996 9 WMO가

,  
1998 , 가  
가 , 1999  
2000 10  
가

가 .

9.1

(IC),

23

(NDIR),

< 3-41 >

	<ul style="list-style-type: none"> <li>○</li> <li>- (CO<sub>2</sub>)</li> <li>- (CH<sub>4</sub>)</li> <li>- (CFCs)</li> <li>- (N<sub>2</sub>O)</li> </ul>	<ul style="list-style-type: none"> <li>○</li> <li>-</li> <li>-</li> <li>- , ,</li> <li>○</li> <li>-</li> <li>(WDCGG)</li> </ul>
	<ul style="list-style-type: none"> <li>○</li> <li>○ 가</li> <li>○</li> <li>-</li> <li>-</li> <li>-</li> <li>-</li> </ul>	<ul style="list-style-type: none"> <li>○</li> <li>-</li> <li>-</li> <li>- . , ,</li> <li>- 가</li> <li>○</li> <li>-</li> <li>(NCDC)</li> </ul>
	<ul style="list-style-type: none"> <li>○</li> <li>- pH, ,</li> <li>○ PM<sub>10</sub> PM<sub>2.5</sub></li> <li>-</li> <li>○</li> <li>○</li> <li>- , , ,</li> </ul>	<ul style="list-style-type: none"> <li>○</li> <li>-</li> <li>-</li> <li>- , ,</li> <li>○</li> <li>-</li> <li>(WDCPC)</li> </ul>

9.2

(Micro Pulse Lidar : MPL)

가  
30m

### 3

2000 2006

Now casting 88%

"6 " 14 (131)

, 1986

## 1.

### 1.1

(2000. 7. 2)

5 1 5 4 6 1 6 4

/ /

/ 가

1.2

2000 7 29 가 11 15

, . ( ), ( )

), ( ), 5 ( )

, 가 ,

, ,

, 1999 12 6 ,

6 가 WMO ,

, . 2 5 ,

, 1 ,

, 가 ,

, ,

, .

1.3

, 1964 ,

, 가 . ,

, ,

1999 3 19 2000 12 31

. ,

< 3-42 >

			o
			o o - . - . - . - . - . o o o o
			o ( ) o
		( )	o o o

< 3-43 >

1	('99. 3. 30)	
2	('99. 4. 22)	(20 ) ( : )
3	('99. 5. 20)	,
4	('99. 6. 25)	( )
5	('99. 7. 2)	
6	('99. 7. 20)	,
7	('99. 8. 26)	•
8	('99. 9. 30)	( )
9	('99. 10. 26)	•

( )

10	('99. 12. 8)	
	('99. 12. 11)	( ) 2000
11	(2000. 2. 25)	1999
12	(2000. 3. 31)	2000 / ,
13	(2000. 5. 3)	
14	(2000. 6. 9)	
15	(2000. 11. 2)	
16	(2000. 12. 23)	( )

< 3-44 >

	14m/s 20m/s	21m/s 26m/s	
	14m/s 3 20m/s	21m/s 3 26m/s	"
( )	가		
	24 80mm	24 150mm	"
	1 , 6 12 , 80 mm 가		
	가 20mm	가 30mm	
	, 가		
	5cm	10cm	
	5cm		
	11 3	11 3	1 10 4
	10	5	
	10 , 4 가 ,		

( )

	( )	24 5cm	24 20cm	
		24 10cm	24 30cm	"
		24 20cm	24 50cm	"
	( )	(7cm, 15cm), (10cm, 20cm), (15cm, 30cm) 3cm		
		가 50% , 가 30% , 7m/s 가 2	가 40% , 가 20% , 10m/s 가 2	
		7m/s 가 , 가 ,		
		가	가	
		가	가	"
			가	"
	( )	(1998 )		
		가 3m	가 6m	"
		“ ”		
		,	,	
		,	,	



1.4 6

가 가

6 1999 12 1

2000 5 1

1 , , , , 가 14 , 12

. 1 6 8, 9

, 1,019 314 (30.8%)

26.7%

, 가

61.2%가 가 , 66.9%

1.5 (131)

(131) 가 7 2

(131) 1988 , ,

(69 ) (131) ,

, 가 , , ,

, 가 10

1998 (131)가

가

가

가

124 3

(131) 가 가  
 131 ,  
 (131) S/W  
 가 , 16  
 (ARS)  
 가  
 , DDD 가  
 (ARS 31 )

1.6

1999 6 가 3 5 2 ,  
 3 11 6 11 4 2 < 3-45>

< 3-45>

( : )

3	1,689	1,141	180	90	209	1,409	4,718
4	2,126	1,482	136	63	246	1,349	5,402
5	3,450	2,379	254	233	119	2,019	8,454
6	6,548	4,468	1,932	1,480	596	1,168	16,192
7	6,352	4,996	721	612	1,884	4,121	18,686
8	6,031	4,166	638	359	2,546	5,026	18,766
9	4,559	2,379	367	260	1,850	688	10,103
10	3,884	2,504	721	605	258	3,478	11,450
11	3,908	2,117	536	450	547	3,351	10,909
	38,547	25,632	5,485	4,152	8,255	22,609	104,680

2.

2.1

가 가

2000 가

가 가

"  
가

< 3-46> 가

	(1999 9 9 10 )			
	가	73		
	1999		( )	
		73 733		
	'99			
			( 2 ) ( 4 )	

( )

			( 2 )	
			( 3 ) ( 4 )	
	73			
			( )	
			( 2 )	
			( 1 ) ( 2 ) ( 2 ) ( )	
			( 1 )	
	73 733			
	( )			
	( )			

( )

가	web			
	:AWS			
			( )	
	Co-related K-distribution			
			( )	
	VHF			
	.			
	( )			
	cP			
	cP			
	( '99.12. 22)			
	2000			



5. 12		( )
5. 17		( )
6. 23		( )
7. 21		( )
9. 28	Q-vector Cyclogenesis	
"		
10. 5	가	
"		
"	mT ( )	
10.19	12 " "	
10. 6	( )	
"		
11. 2		
"	cP	
11. 9	cP	
11.22	2000 가	
"		
"	cP ( )	
"		
11.23	가	
"	mT .	
11.30		
"	( )	
12. 5	1999 12 (12 16 , 12 23, 25 )	
12. 7	. (12.14. 13:00)	
12.15		
12.19		
12.21		
"		
12.29		

130 3

2.4 3

가

.  
 2 3 . 3  
 ( , 2 30 )  
 , 2 AWS  
 , 3  
 , 3

2.5

### 3.

3.1

(6. 15 10. 15)  
 ( 4 , 1 ) 가  
 . 2000 15  
 7,340 , 41 ( ,  
 ) , 6  
 383 , 8



3.2

. 가 , , , .

3.3

6 2 4 가 , , 2000 .

3.4 ( )

(6. 15 10. 15) 가 가 5 18 19 2000 ( ) 1999 7 「 가 ( ) .

3.5

2000

(16 )가 가

(1 )

< 3-48>

< 3-48>

<p>&lt; &gt;</p> <p>○</p> <p>- 가 , ,</p> <p>( )</p>	<p>○ . .</p> <p>가 ,</p> <p>○</p>
<p>○ , ,</p> <p>- , ,</p> <p>( )</p>	<p>○</p> <p>○ 가 ,</p> <p>(5 )</p>
<p>○</p> <p>-</p> <p>( )</p>	<p>○</p> <p>.</p> <p>.</p>
<p>○</p> <p>( )</p>	<p>○</p>
<p>○ ,</p> <p>-</p> <p>( )</p> <p>( )</p>	<p>○ 19 가</p>

( )

<p>○ ( )</p>	<p>○ (2 3 ) 가 ( ) - ( )</p>
<p>○ 가 - 가 , 1 (1992 가 90% ) - - ( )</p>	<p>○ , - . ( 6 6 ) - 1 가 .</p>
<p>○ " " " " - 가 71 10 1 ( 2 ) ( )</p>	<p>○ ( ) , ○ 가 ( ) ( )</p>
<p>○ . - 가 . ( ) .</p>	<p>○ 가 가 - 가 .</p>
<p>○ . . - ( )</p>	<p>○ 2000 2 . . 1999 (5 ) - ( )</p>
<p>○ AWS - AWS ( )</p>	<p>○ 32 AWS가 , 24 Dial-up 24 AWS</p>

( )

<p>○ - : async TCP/IP - 가 : 9.6Kbps 56Kbps - MISS-DP  ( )</p>	<p>○ - 6 가 4 가 - LAN 1  LAN 가 ( )</p>
<p>○ ) ( , , ○ TCP/IP 가 . ○ . ○ - ○ : AWS, , ○ - ○</p>	<p>○ .</p>
<p>&lt; &gt; ○ 1 - 24 2 2 3 - 1 ( )</p>	<p>○ 가 - 2 3 .</p>
<p>○ FAX ( )</p>	<p>○ ( ) .</p>
<p>○ - 29 가 가 가 20 , 140 ( ) ( )</p>	<p>○ 가 20°N</p>
<p>○ ( )</p>	<p>○ .</p>

( )

○ - 4 ( )	○ - 80% 가
○ - 가 ( ) ( )	○
○ - ( 3 가 6 ) ( )	○ 6 2003 2 3 6 가
○ - ( ) 가 가 ( ) 가 가( )	○ Network 가 Network ( 2 )
○ - 가 ( )	○ 가 가 ( )
○ FAX 가 ( ) TCP/IP	○ 가
○ - 가 ( )	○ 가 가

3.6

2000 958 1999  
 58.8% 가 , 20.5%, 10.2%  
 3/4 36.1% 346  
 568 431  
 (75.9%) . 2000 < 3-49>  
 < 3-50> .

< 3-49>

( : , %)

/																
1/4	2				5							1				8
	67	7			3		1									78
	61	7			13		2									83
	41	3			5		1					1				51
	34	2			17	5						1				59
	41	4					2									47
	246	23			43	5	6					3				326
2/4	2		2				1									5
	16		4				3									23
	17		10	4												31
	16		4	2												22
	15	2	3				3									23
	7		1				1									9
	73	2	24	6			8									113
3/4			17	8									65	33		123
	21		36	18				2		4						81
	17	1	25	13						5						61
	6		18	8												32
	12		16	5				1								34
	8		1	1						5						15
	64	1	113	53				3		14			65	33		346
4/4	5				2		1									8
	37				3		2									42
	48	1					1									50
	24				1		1									26
	22	1			4	1	2									30
	16	1														17
	152	3			10	1	7									173
535	29	137	59	53	6	21		3		14		3		65	33	958
55.8	3.0	14.3	6.2	5.5	0.6	2.2		0.3		1.5		0.3		6.8	3.4	100

&lt; 3-50&gt;

( : )

		가	
	389	311	79.9%
	95	59	62.1%
	31	17	54.8%
	10	5	50.0%
	43	39	90.7%
	568	431	75.9%

## 4.

## 4.1

## 4.1.1

가  
(2. 1 5. 15) 가 (10. 20 12. 20)

, ,

## 4.1.2 ,

. . . , ,

&lt; 3-51&gt; .

< 3-51 >

○	2. 3 2. 7	- . . .	
○	7. 14 8. 6	( , , )	, ,
○	9. 9 9. 14	- ,	

4.1.3

2001 (2000. 11. 15) 11. 10 11. 15  
 16 .  
 73 , , ( 5 ), ( 1 ), ( ) .

4.1.4

16 (4. 13) 3. 20 4. 15  
 ( 5 ) ( 1 ), ( ) .

4.1.5

「 - 2000」 - 2000  
 9. 1 10. 31 ( 2 ), ( 1 ), ( )  
 , 81 10. 12 10. 18  
 , , .



## 5.

### 5.1

(2000. 7. 29) ( 9 )가 .  
 , , .  
 (2000. 8. 19) ( )  
 354 , 2000. 12. 5) .

### 5.2

가  
 .  
 (84 ) ,  
 (311 ) . (4 )  
 (6 )

< 3-52 >

2000. 2. 24			o o
2000. 5. 25			o
2000. 8. 25			o 가
2000. 11. 28			o 2000

### 5.3

#### 5.3.1

140 3

2,000 , 1,000 20,000 10

2000 150 .

5.3.2

가 50 ' 가 21 ' 2000 ' 3 23 4 9 18

5.3.3

1996 7 10 1 (1,174 , 10 12 ) 1 , 1

< 3-53 >

1	2	3
	- / / / / / /	
	- 6 / / / 1 / / . / /	
	- / / / / /Bouy( ) / (METAR)	
	- / / / / / / / / /	
	- / / / / . / /	

( )

1	2 - 3
	- / / /
	- / / /
	- / / / / /
	- / / / / / / /
	- ( - ) / / / / / / /
	- / / / / / / / /
	2001
	가
	- / / / / /
	100
	- /
	- / / / / / / / /
	- ( ) /
	- / /
	- / / /
	- /GMS /NOAA / / /
	- / / /
	- / / ( )

( )

<b>1</b>	<b>2 - 3</b>
	- / / / /
	- . /
	- / / /
	/ ( )/FAQ/ (Q&A)/ (Q&A)/
	/ / / / / / /

5.3.4

「 」 가

8

, , (600 800 )

.

5.3.5

10 27 29

「 」 , 1,000

.

< 3-54 >

70.8% “ ”  
 “ ”(7.6%), “ ”(63.2%)  
 70.8%  
 , 29.1% “ ”, “ ” “ ”  
 .  
 .  
 72.0% “ 1 ” “ ”  
 (86.9%), “ ”(30.3%)  
 72.0% “ 1 ” , “ 3 4 “ 17.0%  
 . 10 9 가 ” 3 4 “  
 , 86.9%가 “ ”  
 “ / ”(30.3%) , “  
 ”(25.2%) “ ”(25.1%)  
 “ ”(76.4%) 76.4%  
 , “ ” 20.7% 가  
 “ ”가 65.1 가 , 61.5  
 61.1 , “ ” 56.0 , “ ” 53.1 , “ ”가 65.1 가 , “ ”  
 (50 ) “ 48.2 가 , ” “  
 - “ ” 가 가  
 가 「61.5 」  
 .  
 가 “ ” / - “  
 ”(38.6%) 가 “ ”  
 (n=105) 가 “ ”  
 / 51.8%가 “ ” 가 38.6%가 “  
 ” 가 (68.1%)  
 가 .

# 4

## 1.

### 1.1

, .

2000 1

가 5 < 3-55>

, , , , ,

「

」

< 3-55> 2000

1		1		
2		8		
3		1		
4		1		
5		1		
6	(W/S)	2		
7	(Disk-array)	1		
8	S/W	2		

( )

9		3		
10	(BUOY)	1		
11		1		
12		1		
13		1		
14	( , )	2		
15		1		
16	( , )	1550		
17	( )	950		
18		57		
19		4		
20	(UPS)	2		
21		1		
22	(ASOS)	3		
23		80		
24	(AWS)	20		
25	AWS	2		
26	AWS	35		
27		4		
28	가	21		
29	( )	1		

## 1.2

「 」, ( ), 가 , 가 .

가 .

가 .

1.3 CD-ROM

1999 CD-ROM 105  
 . 2000  
 가 CD-ROM ,  
 ,  
 가 ,  
 가 ,  
 .  
 ,  
 .  
 ,  
 .

1.4 OECF

(OECF) 1991 8  
 , 2009 8 2 (2 , 8 )  
 . 24 6 (1,757 \$) , 2000  
 < 3-56> .

< 3-56> OECF

( : )

	2,461	1,264	1,197	
	1,339	1,069	270	
	3,800	2,333	1,467	

1.5

2000 100 (SX-5 Upgrade),  
 , , 310 9,727,999



< 3-57> 2000

( : )

		2	29,840		
		23	59,763	3	
		3	41,692	3	
		1	3,091		
		1	8,140		
	( )	1	37,770		
	( )	1	7,876		
	( )	1	3,971		
	( )	1	8,800		
	( )	1	2,750		
	( )	1	1,320		
		1	22,990		
		3	7,146	3	
		17	64,737	11	
		1	29,920		
		1	2,979		
		6	25,054	2	
		1	1,320		
	(SPSS, Fortran )	3	10,043	2	
	(Disk Array)	1	29,227		
		7	23,038		
	(FDSL)	2	2,100		
		1	8,800		
		5	582,195	3	
		1	36,095		
		3	15,561	2	
	(Disk Array)	1	64,350		
		3	20,745		
		1	2,976		
	Upgrade(2 )	1	1,500,999		
		1	956,725	18	
		<b>96</b>	<b>3,612,013</b>		

( )

		7	8,400	7	
		1	11,690	( )	
		1	10,702		
	AWS	6	27,000	( ) 6	
		23	36,681	19	
		4	4,180	4	
		2	5,200		
	( )	2	81,127		
	(가 )	12	294,023	8	
		1	21,999		
		<b>59</b>	<b>501,002</b>		
		1	3,630		
		1	1,540		
		1	1,469	( )	
		1	4,600	( )	
		1	1,650		
		1	2,695		
		1	12,430		
	( )	1	39,534		
	( )	3	121,690		
	(가 )	8	195,709	4	
		1	21,999		
		<b>20</b>	<b>406,946</b>		
	(NT - Server)	1	13,420		
		1	6,655		
		1	15,345		
		1	7,700	( )	
	( )	1	40,563		
	(가 )	12	294,391	10	
		1	9,750	( )	
		1	19,400	( )	
	(ASOS)	1	43,000	( )	
		1	12,350	( )	
	(LAU)	1	13,750	( )	

( )

		1	21,999		
		1	3,294,174	( )	
		<b>24</b>	<b>3,792,497</b>		
	AWS ( )	1	13,420		
		1	8,998	( )	
		1	4,500		
		6	10,560	, ( )	
		1	9,944	( )	
		14	28,750	( ) 11	
		1	3,080		
		1	5,400		
	( )	3	121,690		
	(가 )	3	73,368	2	
		1	13,277		
	(ASOS)	1	43,000	( )	
		1	21,999		
		<b>35</b>	<b>357,986</b>		
	(가 )	1	13,420		
		1	24,579		
		1	21,999		
		<b>3</b>	<b>59,998</b>		
	(GPS)	4	26,268		
		7	12,134	4	
		1	9,900		
		1	4,950		
	( )	1	17,930		
		1	93,195		
		1	3,960		
		1	116,525		
		1	4,950		
		1	28,050		
		1	29,942		
	( )	1	131,082		

( )

	( )	1	6,251		
		1	7,367		
		1	13,400		
		1	125,042		
		1	47,960		
		3	5,834	3	
		1	3,740		
		1	29,940		
		21	57,911	6	
		9	148,243	5	
		2	30,850		
	DAT DRIVE	2	11,070		
		2	25,113		
		<b>67</b>	<b>973,678</b>		
	( )	2	16,320	2	
		1	4,089		
		2	2,056	( ) 2	
		1	1,414		
		<b>6</b>	<b>23,879</b>		
		<b>310</b>	<b>9,727,999</b>		

1.6

2000 2,267 , 831 , 1,370 2,746 , 가  
 18,762,241 .  
 < 3-58> , < 3-59> .

< 3-58>

( : , )

		2,746	2,267	831	1,370	7,214
		13,392,339	4,151,846	1,182,571	35,485	18,762,241
		252	622	140	266	1,280
		4,750	4,318	779	21,891	31,738
		649	369	198	319	1,535
		3,617,564	1,191,833	384,941	2,021	5,196,359
		508	205	120	238	1,071
		2,842,355	894,123	222,631	1,658	3,960,767
		545	149	136	245	1,075
		2,265,620	725,528	258,911	4,708	3,254,767
		501	340	113	179	1,133
		1,647,369	263,246	144,213	1,399	2,056,227
		110	53	10	62	235
		767,310	308,408	84,783	881	1,161,382
		100	363	91	15	569
		2,473	2,137	158	2,718	7,486
		81	166	23	46	316
		2,244,898	762,253	86,155	209	3,093,515

< 3-59>

2000. 12

o	6	o - , , , , , ,
o (MESDAS-II)	1	o , , ( SDUS: 22 ) :
o	6	o - , , , , , ,
o	4	o - , , , ,
o (SODAR)	1	o -
o (BUOY)	5	o ( , , ) - , , , , ( )

( )

o	1	o - ( : 10 )
o	1	o - ( )
o	1	o - ( 27 )
o (O <sub>3</sub> , CO <sub>2</sub> )	8	o - , , ( )
o (AWS)	516	o , , - 443 , 38 , 24 , 5 , 6
o	8	o - (6 ), (2 )
o	1	o -
o (ATM)	7	o ATM -
o	6	o - ,
o ( )	1	o -
	<b>573</b>	

2.

2.1

2000 ( ), ( ),  
 2,974 < 3-60> .  
 826 411 , 가  
 415 < 3-61> .

< 3-60> 2000

( : , )

		( )		( )			
	1,002	802	(216)	1,170	(3,907)	2,974	4,123
	113	139	(9)	1,125	(3,687)	1,377	3,696
	260	252	(165)	15	(67)	527	232
	201	66	(1)	9	(50)	276	51
	164	249		20	(83)	433	83
	242	79	(41)	1	(20)	322	61
	22	17		-		39	-

< 3-61> 2000

( : , )

		( )		( )		( )		( )	
	74	112	90	279	163	77	31	826	
	9,589	5,039	7,958	84,869	11,263	-	17,762	136,480	
	21	29	50	198	63	46	4	411	
	-	-	-	-	-	-	-	-	
	53	83	40	81	100	31	27	415	
	9,589	5,039	7,958	84,869	11,263	-	17,762	136,480	

2.2

가

2000

1

( , 가, )

1

(ASOS)

2.3

2000

1

154 4

, 가

가

5

11

.

.

,

,

3

9

11 16 ( )

6

1

2001

2002



# 5

## 1.

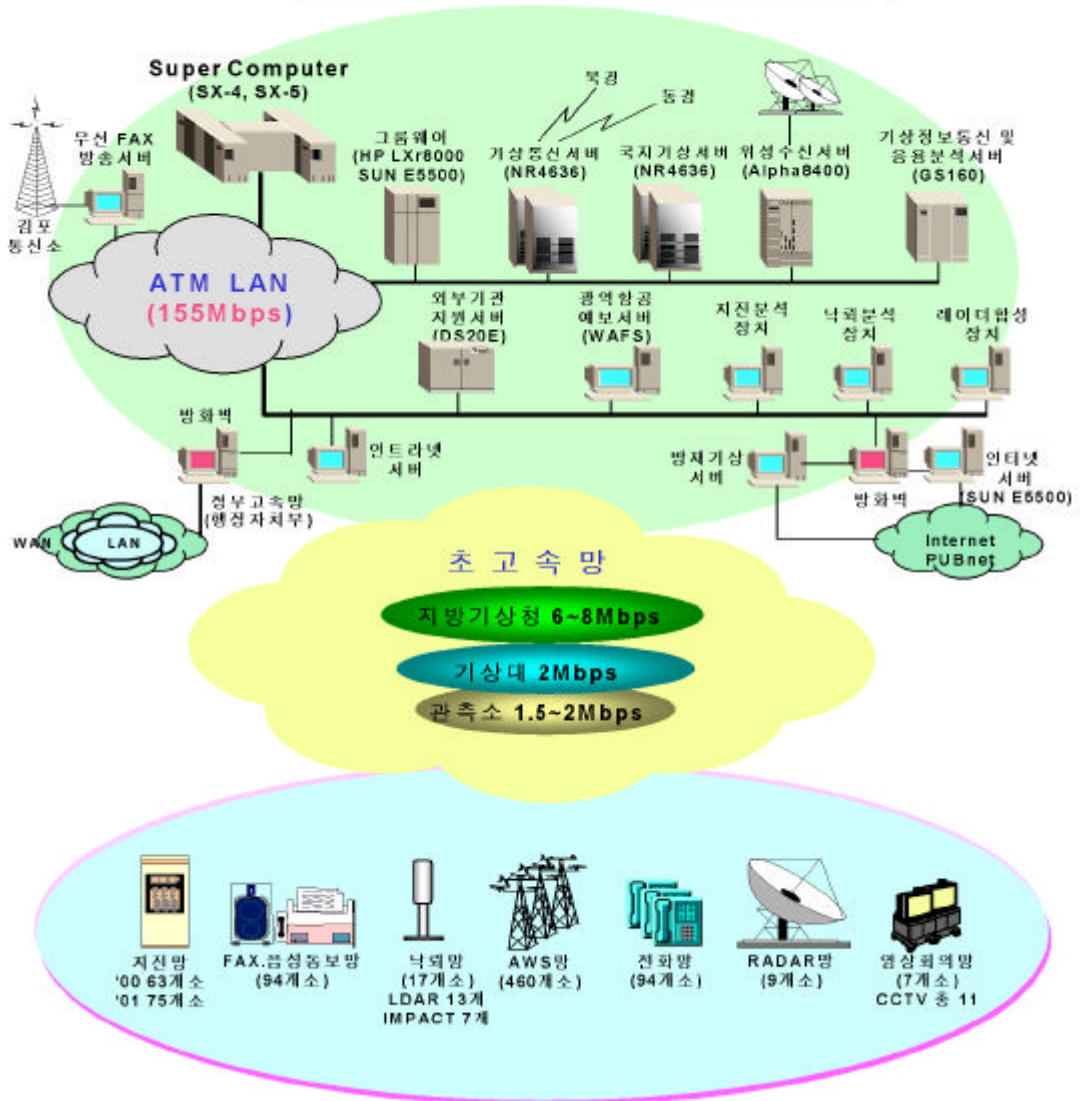
, DB , . , , .  
 2000 , , .  
 , GTS , ,  
 (NCOMIS) . 2001 .  
 가 , , 2000 6  
 1999 6 가 . , 2000 6  
 10 CPU , 2 Node 28 CPU .

### 1.1

가 , ,  
 T1 E1 가 .  
 가 가 가  
 가  
 가 S/W  
 . 2

[ 3-6]

## 종합기상정보통신시스템



[ 3-6 ]

## 1.2

(AWS) , , 460  
 , 1995 1996  
 , 1997 1998  
 NR4636 2 가  
 1 95 98%  
 , 1 1  
 . 1 가  
 가 .

## 1.3

### 1.3.1

, (Meteorological Information Service  
 System for Disaster Prevention : MISS-DP)  
 . < 3-62>  
 , [ 3-7] .

< 3-62 >

(MISS-DP)

< >

No					
1			(02) 770-0353		
2		(64K)	(02)3703-5243		
			(02)3703-5247	가	
3			(02) 504-9043		
4			(02) 500-2698		
5		(56K)	(02) 554-8008		
6			(02) 504-9235		
7		(512K)	(042)481-3129		
8			(032)885-0282		,
9		(512K)	(0331)299-2353		
10			(042)481-4128		,
11		(56Kbps)	(02) 662-0844	2	
12			(02) 313-0684		,
13			(02) 732-2928		
14			(031)246-0637		
15			(053)958-0336		
16			(051)862-0112		
17			(033)254-3945		
18			(043)252-7120		
19			(053)764-7548		
20			(032)763-0035		
21			(063)230-2129		
22			(055)284-3588		
23			(064)746-2253		
24			(052)257-8634		

< >

No					
1			(02)3707- 9955	6	
2			(051)888- 4177		,
3			(062)606- 3842		
4			(042)600- 3718		
5			(052)229- 3822		
6			(032)440- 3744		,
7			(053)429- 3435		
8			(031)249- 3656		
9			(033)249- 3642		
10			(043)220- 3661		
11			(042)220- 3642		
12			(062)222- 8875		
13			(063)280- 3642		
14			(053)950- 3643		
15			(055)279- 3643		
16			(064)740- 1680		
17			(02) 820- 9939		
18			(02) 722- 2119		
19			(055)970- 3519		
20			(033)640- 4490		

< >

No					
01		(512K)	(02) 596-4055		
02			(051) 603-3327		
03	119		(0346)570- 2051		,

< >

No					
1		(56K)	(02) 819- 3233		
2		(56K)	(02) 506- 7176		
3	2		(053)750- 2223		
4			(02)7915- 5206	Mr.	

< >

No					
1			(02) 656- 6050		
2			(02) 669- 3693		
3			(02)3661- 4857		
4		(56Kbps)	(02) 660- 2159		

< >

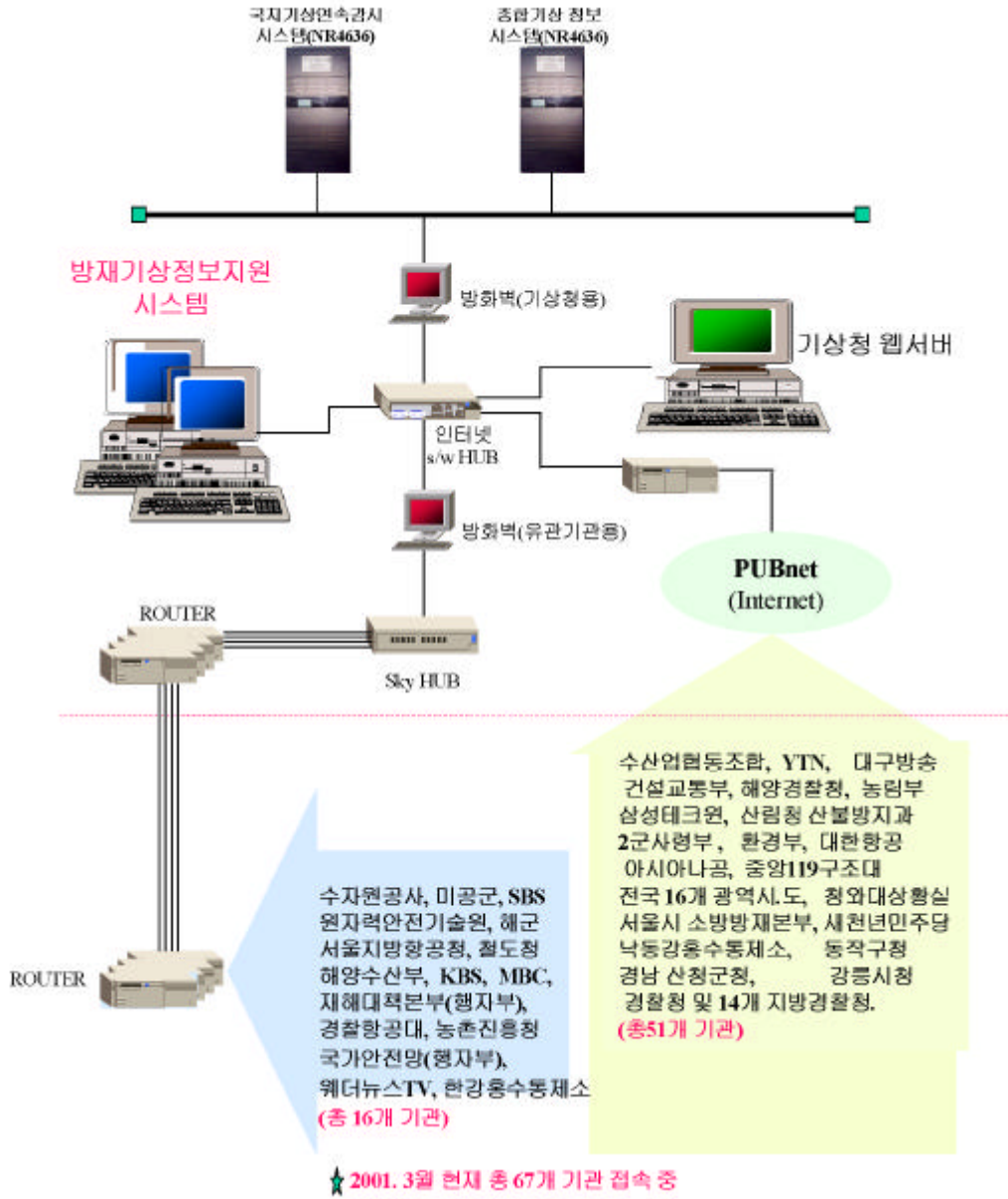
No					
1	KBS	(128K)	(02) 781-4164	,	
2	MBC	(128K)	(02) 789- 2539		
3	SBS	(56K)	(02) 369- 1346		
4	YTN		(02) 398- 8262	,	
5			(053)760- 2025		
6	TV	(512K)	(02) 747- 3040		

< >

No					
1		(56K)	(042)629- 2414	wkdtjddnjs	
2	( )		(02)2240- 2325		
3			(02) 782- 0224		

	, , , , , , , ,		
	, , ,		
	: , 3 : 925, 850, 700, 500, 300, 200, 100hPa 1, 2,		
	/ , / , / , , / , , / , / , , / , / , /		
	/ , , , , , , , ( , )		
	가 / 1, 2/		
	(B-Map), (A-Map)		
AWS	, (15 , 1 , , )		3 , 9
	, ,		

	( ) : /	,
	( ) : ( ) :	,
	( ) : ,	,
	( ), / ( )	
	WAFS	
	( ) : , / ( )	





1.3.2

( 5232 , '96. 12. 20)

가 ,

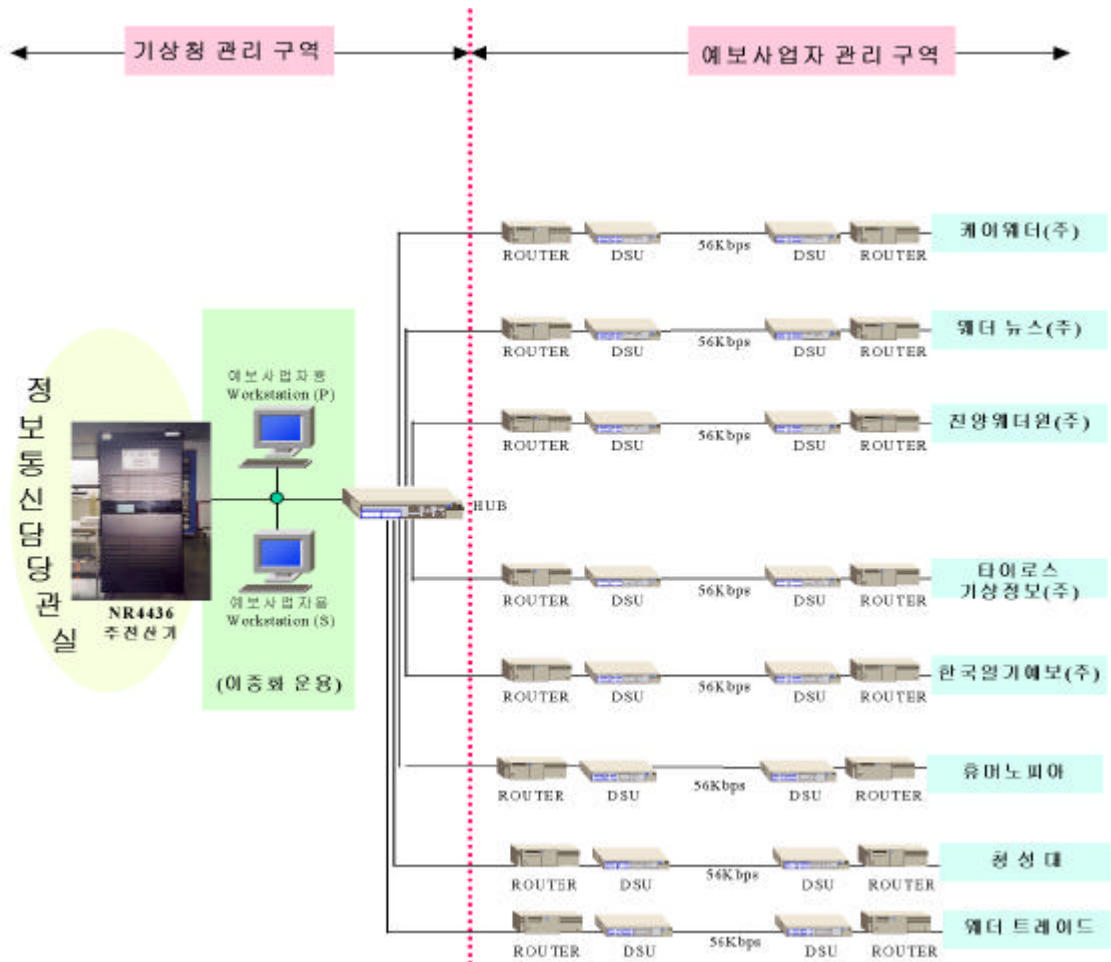
X.25

W/S 2

가

FTP(File Transfer Protocol)

[ 3-8]



[ 3-8]

## 2.

### 2.1

(Global Telecommunication System : GTS)

Region ( )

(Regional Telecommunication Hub : RTH)

. . . 3

Packet Switch

64Kbps

. 1998 7

(GRIB) 가

, 9

SATEM, SATOB,

TOVS

SATOB

1997

AWS

. 1998

(AMeDAS)

, 1999

1994

9.6Kbps

2000 10 1

64Kbps

3

. 1

, 2

Binary

3 GTS-FAX

가

2.2

(LAN)  
 (Asynchronous Transfer Mode : ATM)  
 ATM 가 .  
 10BaseT (10Mbps) LAN 가 가  
 ATM  
 E1 3 4 6 8Mbps .  
 ATM IBM IBM-8265  
 17 (Back Plan) 75Gbps, 2  
 , 155Mbps 622Mbps 가 .  
 Workgroup Switch (IBM-8277) 10Mbps 100Mbps  
 EPS Switching Hub PC  
 Work Group Switch 155Mbps ,  
 Work Group Switch Switching Hub 100Mbps , Switching  
 Hub 100Mbps EPS  
 (T1-MUX) T1(1.544Mbps) E1(2.048Mbps)  
 , , FAX ( )  
 가 가 , , 가 .  
 (http://www.kma.go.kr) (http://sky.kma.go.kr) 가  
 가 . ( )  
 1998 T1 E1 , 1999  
 5 ATM 6Mbps WAN .  
 2001 WAN(Wide Area Network) 10

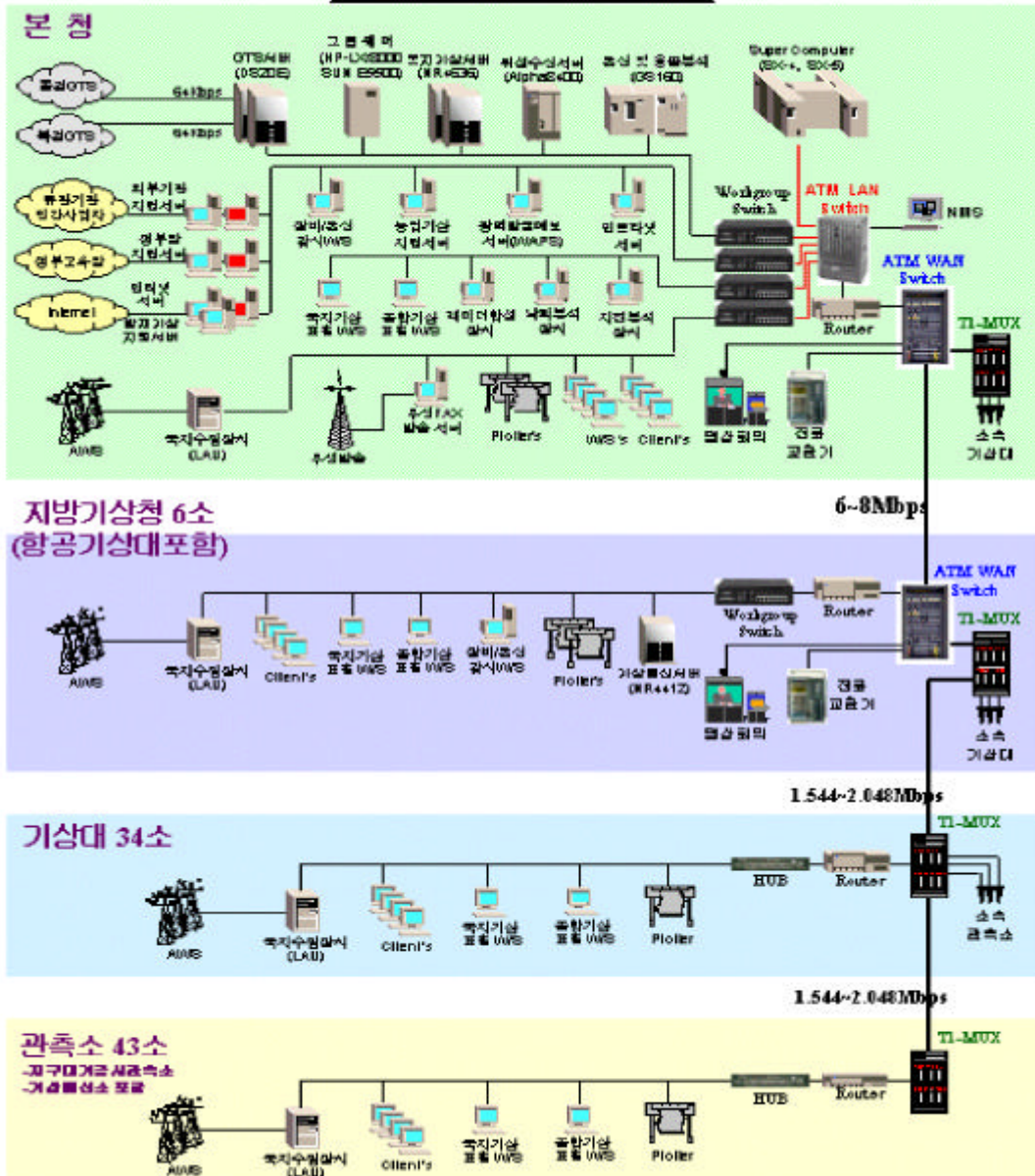
45Mbps,

4Mbps  
가

,  
가

[ 3-9]

# 기상청 Network



## 2.3

Back-up

(SSB)

17

SSB

Back-up

SSB

Buoy

2000

&lt; 3- 63&gt;

&lt; 3- 63&gt; 2000

	가	가				
가	61198410003276	'98.11.18	2001.12.31	6KH45		
"	61198410003271	'98.11.18	2001.12.31	6KH39		
"	61198410003262	'98.11.18	2001.12.31	6KH30		
"	61198410003261	'98.11.18	2001.12.31	6KH29		
"	61198410003274	'98.11.18	2001.12.31	6KH42		
"	61198410003275	'98.11.18	2001.12.31	6KH43		
"	61198410003270	'98.11.18	2001.12.31	6KH38		
"	61198410003265	'98.11.18	2001.12.31	6KH33		
"	61198410003273	'98.11.18	2001.12.31	6KH41		
"	61198410003263	'98.11.18	2001.12.31	6KH31		
"	61198410003254	'98.11.18	2001.12.31	6KH22		
"	61198410003255	'98.11.18	2001.12.31	6KH23		
"	63990800000001	'98.09.30	2001.12.31			DWSR90(3)
"	63990600000001	'98.06.26	2001.12.31			DWSR90(3)
"	632000100000001	'00.11.12	2003.11.12			DWSR90(3)
"	198410003252	'98.04.10	2001.06.30	6KH20		SSB
"	198410003256	'98.04.10	2001.06.30	6KH24		SSB

( )

	가	가				
가	198410003257	'98.04.10	2001.06.30	6KH25		SSB
"	198410003269	'98.04.10	2001.06.30	6KH37		SSB
"	198410003277	'98.04.10	2001.06.30	HLL 2		
"	198410003278	'98.04.10	2001.06.30			
"	198710006975	'98.04.10	2003.06.30	703		
"	198710006976	'98.04.10	2003.06.30	704		
"	198930003895	'98.04.10	2003.06.30	603		
"	199310003296	'98.04.10	2003.06.30	604		
"	199410003879	'98.04.10	2003.06.30	603		
"	199410003898	'98.04.10	2003.06.30	604		
"	949910-320-47	'99.06.30	2003.06.30	101		
"	949910-320-56	'99.06.30	2003.06.30	110		

2.4

가  
 가 (RTT)  
 1997  
 가 FAX  
 1996  
 FAX  
 FAX 5  
 5,000km  
 가  
 가가  
 가  
 8  
 NOAA

가 FAX  
 1971 ( ) 가  
 (CW) FAX , 가  
 , 가  
 , 1997  
 , 3kW  
 ( )  
 가



가 가 가 ,

, 가

가 FAX

가 .

FAX

, 2000

, ,

, 1

, FAX

, ,

. 가 . 2001

FAX

< 3-64>

FAX

.

: 3585 / 5857.5 / 7433.5 / 9165 / 13570kHz  
 : 3kW

2000. 12

KST	10										20										30										40										50										UTC	
00	*										00																				00											15										
01																															(15UTC)										850hPa											16
02	(12UTC)										700hPa (12UTC)										500hPa (12UTC)																															17
03	*										03																				03											18										
04	(18UTC)																														(18UTC)											19										
05	*										12										24										36											20										
06											06										06 (5 9 )										06											21										
07											(12UTC)										07 (10 4 )										(21UTC)											22										
08																																										23										
09	*										09										09										09											00										
10											MANAM( )																				(00UTC)											01										
11																																										02										
12											12										12										12											03										
13																															(03UTC)										850hPa											04
14	(00UTC)										700hPa (00UTC)										500hPa (00UTC)																															05
15	*										15										15										15											06										
16	(06UTC)										( )																				(06UTC)											07										
17	*										12										24										36											08										
18											18										18										18											09										
19											(00UTC)																				(09UTC)											10										
20																																										11										
21	*										21																				21											12										
22																															(12UTC)											13										
23	*																																									14										
KST	10										20										30										40										50										UTC	

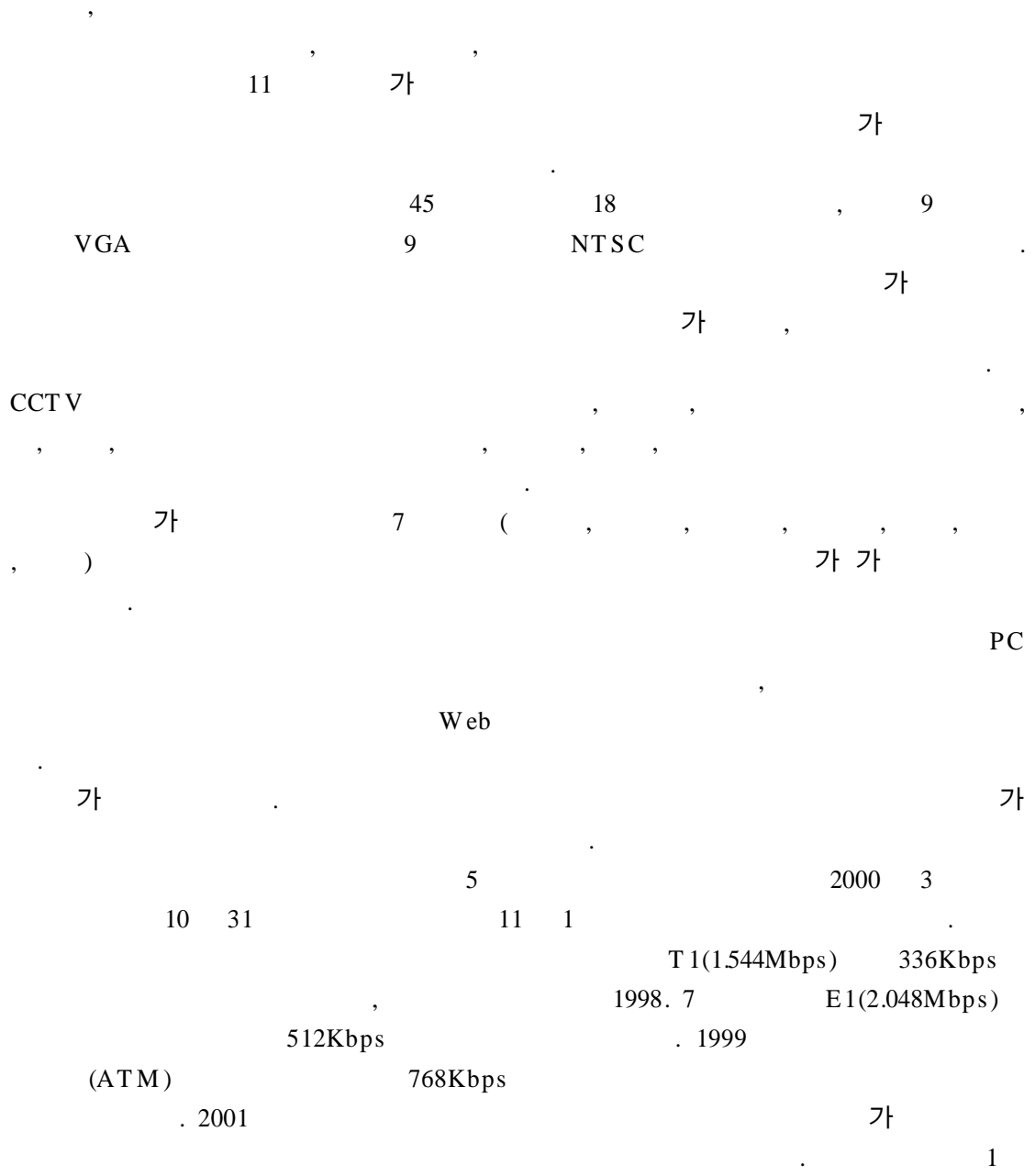
\* :

### 3.

#### 3.1

, , , , 5  
 , 5 ,  
 .  
 , 가 ,  
 5 가 「 」  
 (Videoconferencing System)  
 3 가  
 1997 12 10  
 5  
 , CCTV(Closed Circuit TeleVision :  
 TV) 가 ,  
 24  
 ( ) 가 ,  
 PC , 가  
 , 768Kbps, 30

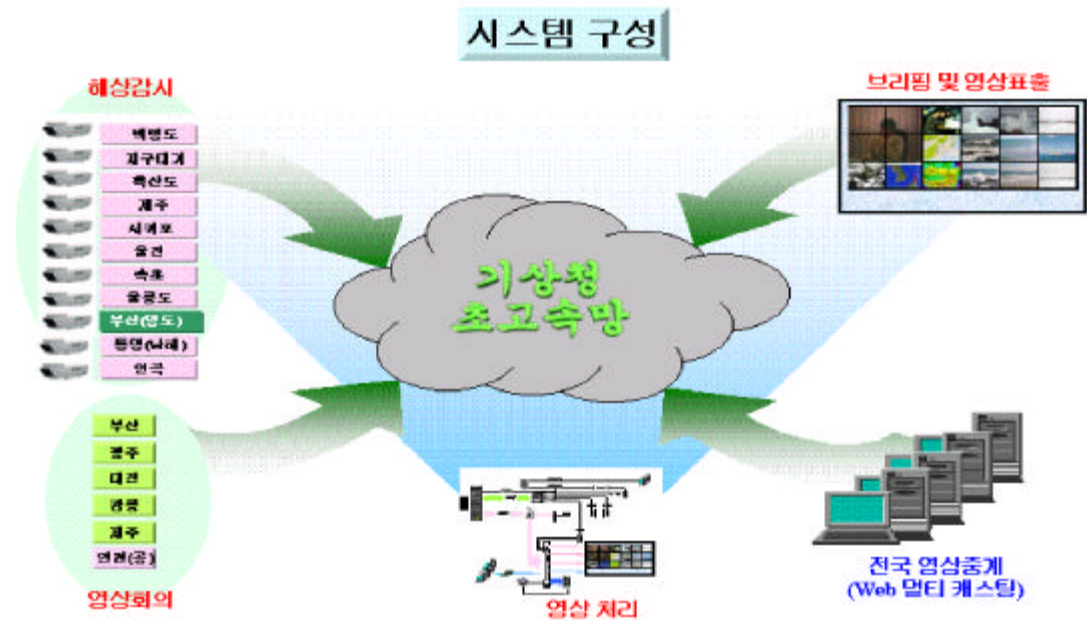
3.2



CCTV

가 가

[ 3-10]



[ 3-10]

#### 4.

##### 4.1

가 ,  
 . 가  
 6 . , , , ,  
 . ,  
 .  
 (Forecast Systems Laboratory : FSL)  
 “  
 ” 1999 9 , 1  
 2000 6 . , 2  
 1 , 3  
 가 4 6 가 가  
 . 가  
 가  
 가  
 .  
 ,  
 .

##### 4. 2

##### 4.2.1 1

가 .  
 , FSL

(WFO-Advanced System)

o 가  
o 가  
o 가  
o 가

4.2.2

< 3-65> 6 , Phase I 3  
가 가  
, Phase II 6

. < 3-66> 1

< 3-65>

Phase I (3 )	1 (2000) '00. 7 .1 '01. 2. 28	1. 2. 3.
	2 (2001) '01. 3. 1 12. 31	1. 2. 3.
	3 (2002)	1. 2. 3. LAPS (Local Analysis and Prediction System) 4.
Phase II (3 )	4 6 (2003 2005)	<b>(Now casting)</b> 1. (3DVAR ) 2. (WRF ) 3. 4.

< 3-66> 1

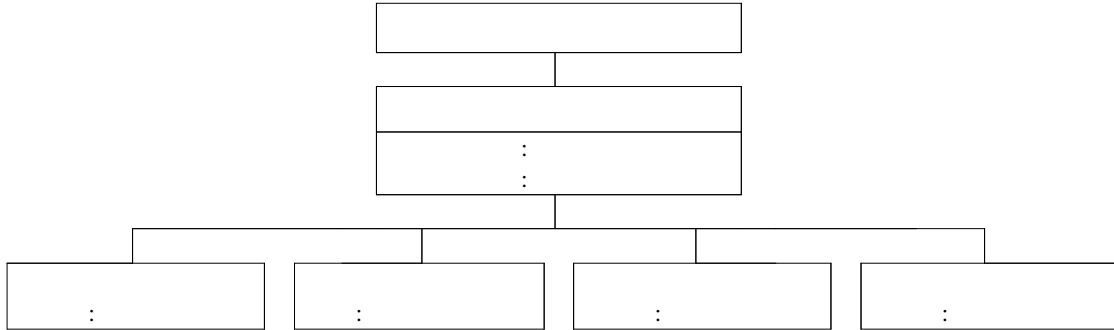
1999. 9	○
2000. 4. 11	○ FSL (MOU)
2000. 6. 27	○ FSL 1 (IA #1)
2000. 7. 1	○ FSL - : 2000. 7. 1 2001. 4. 30(10 ) - :
2000. 8. 4	○ 1 \$ 50,000 - 2 \$ 50,000 (2001. 2. 28)
2000. 10. 19	○
2000. 11. 1	○ (C++)
2000. 11. 9 11. 10	○ 1 - FSL • William B. Bendel (Chief, International Division) • Fanthune Moeng (Project Manager, International Division) • Carl Bullock (Acting Chief, Modernization Division) • ( , ) - 2 · 3 , (Dr. Moeng)
2000. 12. 15	○ FSL - : 2000. 12. 15 2001. 3. 15(3 ) - :
2001. 2. 26 2. 27	○ 2 - FSL • Alexander E. MacDonald(Director of FSL) • William B. Bendel(Chief, International Division) • Fanthune Moeng(Project Manager, International Division) - 2 · 3 Phase II , (Dr. MacDonald)
2001. 2. 26	○ FSL 2 (IA #2)
2001. 2. 28	○ 1

4.3

[ 3-11]

4 ( , , , ) , , .





[ 3- 11]

[ 3- 12] 4

2001 2 22

가 .

	: :	. .
	: :	. . . . /
	: :	. QC . . .
	: :	. . 가

[ 3- 12]

4.4

가 , 1  
 (GDAPS),  
 , 2  
 (AWS) (MM5) 가  
 가 .

180 5

4.5

6

가가

가

가

가

## 5.

5.1

1996 7

가

(New Combined Meteorological Information System : NCOMIS)

2000 10 10

< 3-67>

1

, 2

, 3

, 4

가

가

14

「6

」

가

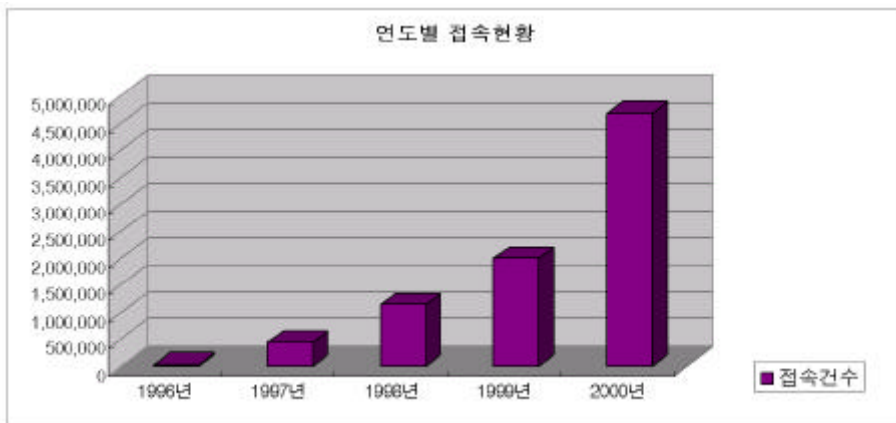
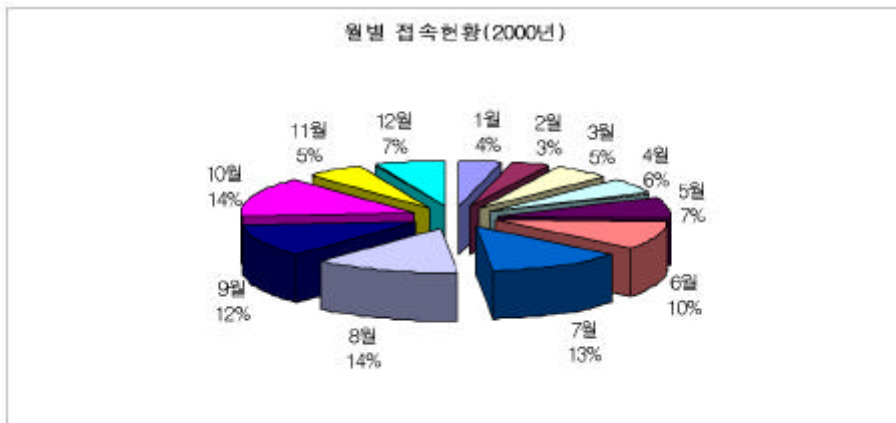
가

< 3-67> 2000

1	2	(3, 4)
	2001 가	
	100	
	FAQ, (Q&A), (Q&A),	
		가

### 5.2 가

가 가 , 2000  
2000 가 가 [ 3-13].  
가  
, < 3-68> 1996 7



[ 3-13]

&lt; 3-68 &gt;

	1996	1997	1998	1999	2000	
1	-	10,567	51,837	80,843	187,323	82,643
2	-	7,551	51,709	73,706	160,315	73,320
3	-	13,082	61,515	115,697	247,047	109,335
4	-	17,049	90,070	125,421	272,621	126,290
5	-	25,950	95,504	116,212	345,932	145,900
6	-	36,864	98,533	185,680	451,311	193,097
7	5,040	81,240	123,120	271,384	594,388	215,034
8	5,291	79,802	146,300	284,926	658,053	234,874
9	5,037	52,450	118,237	206,516	540,514	184,551
10	5,051	41,500	111,036	183,254	661,334	200,435
11	5,104	39,000	101,737	181,009	248,648	115,100
12	5,034	49,777	86,023	178,302	312,326	126,292
	30,557	454,832	1,135,621	2,002,950	4,679,812	8,303,772

5.3

가

가

),

( )

(

6.

6.1

1 IPC

가 가

, 2000 7 30%  
 98.6% , < 3-69> .  
 < 3-69>

	7	8	9	10	11	12	
(%)	30.7	40.9	62.9	91.4	97.5	98.6	73.7

7.

7.1

PC

PC 가  
 가 ,  
 가 .  
 가 1 , 1  
 1 3 .  
 2000 가 1 , 1 2 4 ,  
 가(3 ) 2  
 PC 가  
 6 24 PC 52  
 2 가 , 가 2

2000

< 3-70>

< 3-70> 2000

					PC
					( )
( )					
( )					
( )					
( )					
				'99	( )

7.2

S/W

가 ( )

2001

## 8. (NCOMIS)

### 8.1

21  
 , , one-stop  
 (NCOMIS) 21  
 가 21  
 , ,  
 ,  
 1 IPC  
 NCOMIS 가  
 가

### 8.2

( DS20E\*2 ), ( DS20E\*2 ) ( GS160\*2 ), GTS  
 ,  
 [ 3-14].  
 DB GTS, WAFS, AFTN,  
 , , , ,  
 DB  
 , ,  
 GTS (GTS)  
 GTS



X.25

12

TCP/IP

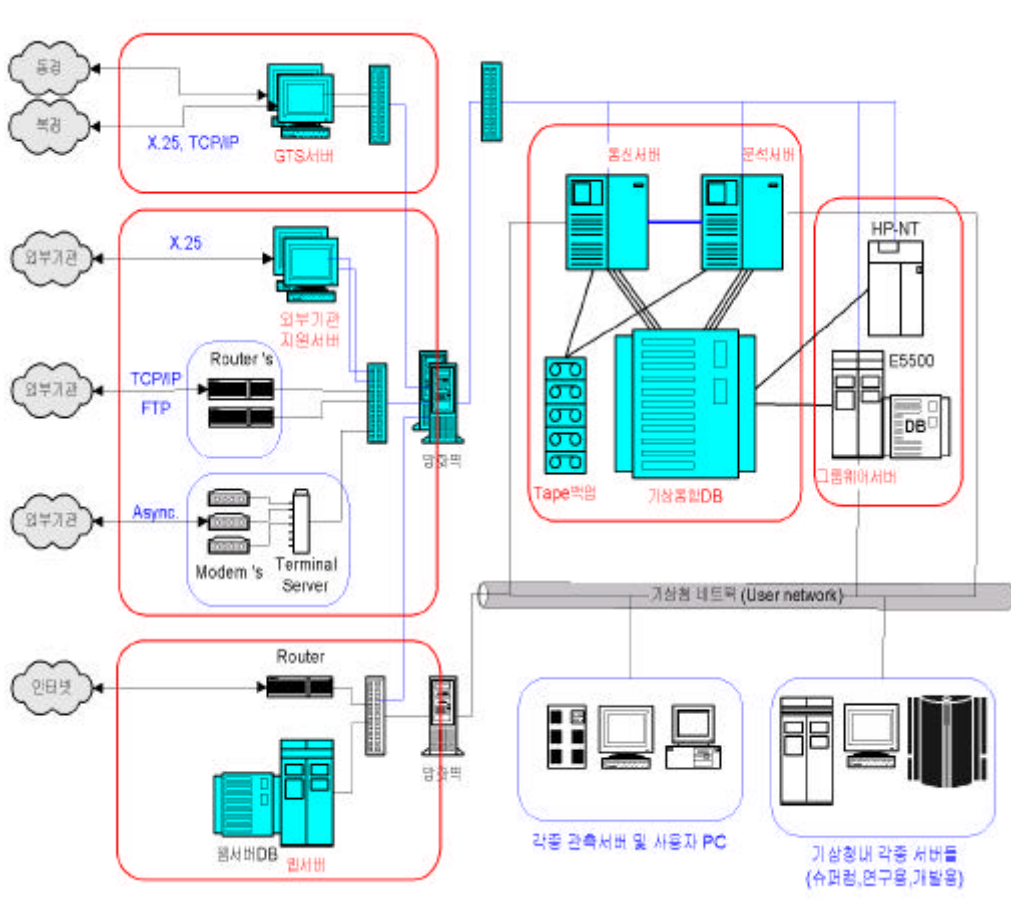
X.25

14

9

X.25, TCP/IP, Async

[ 3- 15].



[ 3- 14]

(NCOMS )



가

3

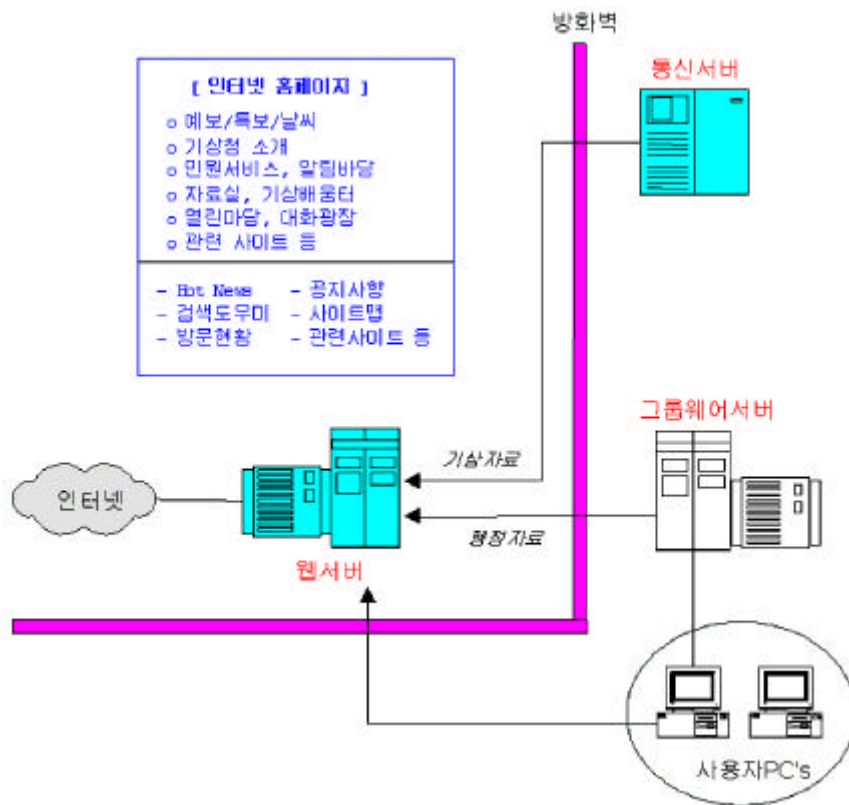
DB

가

2Mbps

45Mbps

가



[ 3- 16 ]

190 5

8.4

21

, (NCOMIS)  
 PC 350 , 1 IPC  
 , PC 100% .  
 (SUN E5500, HP LXr 8000) 1 IPC

가 가 , , , , , ,

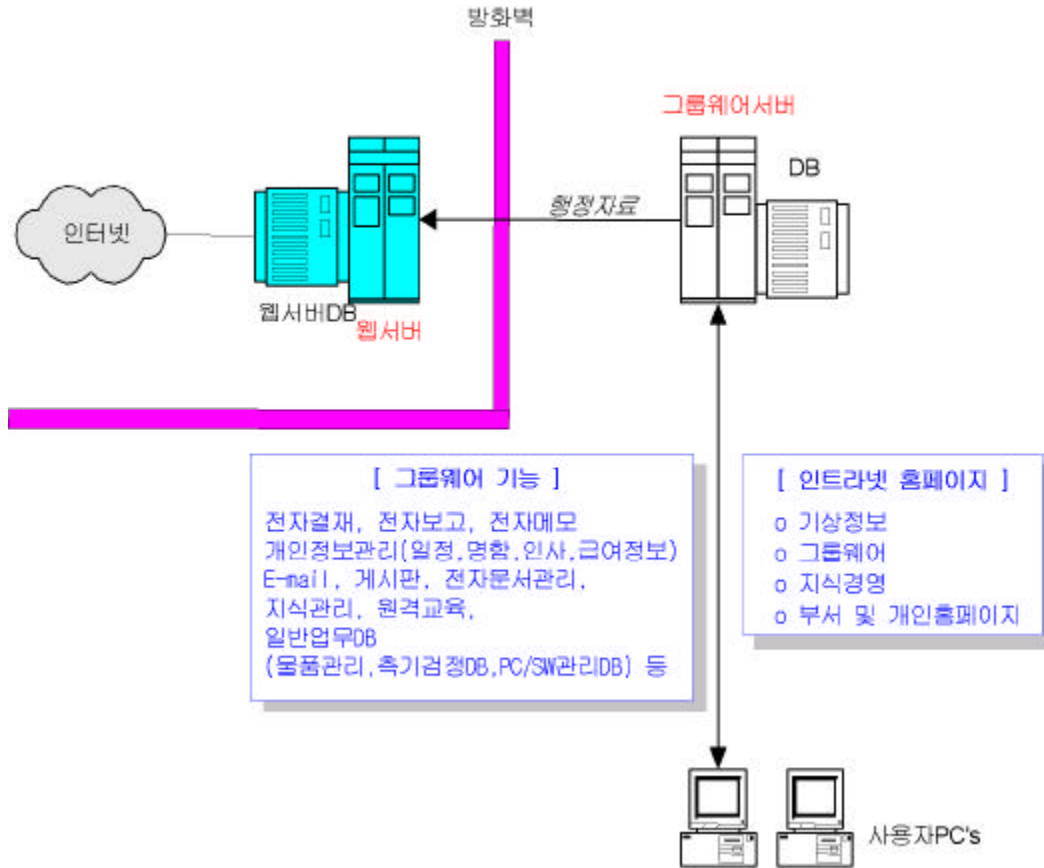
2000 , NCOMIS

2000 , 2001

[ 3-17]

(NCOMIS)

< 3-71>, < 3-72>



[ 3-17 ]

< 3-71 > NCOMS

'99. 10. 5	( )	
'99. 11. 9	( ) ( )	
'99. 11. 20		
'99. 12. 13		
'00. 1 2		
'00. 2	PC	
'00. 2 3		
'00. 3 4		
'00. 4. 10		

( )

'00. 4. 12		
'00. 4. 14 20		
'00. 5. 16 22	가	
'00. 6. 1	< ( ), 5,220 >	
'00. 6. 8		
'00. 6. 13		
'00. 6. 29		
'00. 7. 7		
'00. 7. 1 9		
'00. 7. 10		
'00. 7. 25		
'00. 8. 5	NCOMIS ( / )	
'00. 8. 9	.	
'00. 8. 19	(KMS)	
'00. 9. 27		
'00. 9 10		
'00. 10. 10	( )	
'00. 10. 17	(KMS)	
'00. 11. 1		
'00. 11.	(EDMS, , KMS, )	
'00. 12.	DB, .	
'00. 12.	GTS (X.25 TCP/IP)	
'01. 1. 2		

## &lt; 3-72&gt; NCOMS

			( : )	
GTS	CompaqDS20E(CPU667MHz*1, M512MB)	2	3,773,000	
	CompaqDS20E(CPU667MHz*1, M512MB)	2		
	CompaqGS 160(CPU667MHz*6, M5GB)	1		
	CompaqGS 160(CPU667MHz*8, M5GB)	1		
	SUN E5500(CPU400MHz*4, M3GB)	1		
W/S	SUN Ultra60(CPU400MHz*2, M512MB)	2		
HUB	3COM SuperStack II 3300(36port)	2		
	3COM SuperStack II 3900(24port)	1		
Terminal Server	DIGI Portserver II	18		
STORAGE	EMC Symmetrix 3930(4TB)	1		
Back-up	BreeceHill Q140(6/ 11TB)	1		
PC	M2700(CPU PentiumIII 600MHz, M128MB)	350		
Kits	PC	50		
	WACOM	50		
Dual PC	17" Video Card(PCI 32MB)	50		
	MUSTEK	A3(600*600DPI, 36Bit)		40
		A4(600*1200DPI, 36Bit)		40
PC	S630 (CPU433MHz, M64MB)	20		
	SVP- 6000	2		
	MT - 1045( 1024*768 )	2		
	NetWorker	1		
DBMS	Oracle 8i( , , )	4		
PC SW	97	20		
	MS Office 2000	20		
SW	SECUREWORKS 1.0(Unlimited)	3		
WEB Server	Netscape( )	6		
SW	IMSL(Unlimited N-L License)	1		
	NCAR(Standard 4.1.1)	1		
SW	Lotus Notes(Domino Application Server )	1000user		
EDMS	Lotus Notes(Domino Doc Enterprise Server )	1000user		
가	Lotus Notes(Learning Space Forum Server )	100user		
	Lotus Notes(Sametime Server )	1000user		
Anti- Virus	TREND MICRO(ScanMail for Lotus Notes)	1		
		1		
ODBC	MicroSoft	2		
PDF	HanQ 2PDF	1		
CASE	SA/2001	2		
SW	SW	1set	1,447,000	
	SW	1set		
	SW	1set		

# 9.

## 9.1

(TAKE project : Test of ARPS<sup>1)</sup> over Korean

Environment)

(Center for Prediction and Analysis of Storms : CAPS)

meso-

2000 8 CAPS

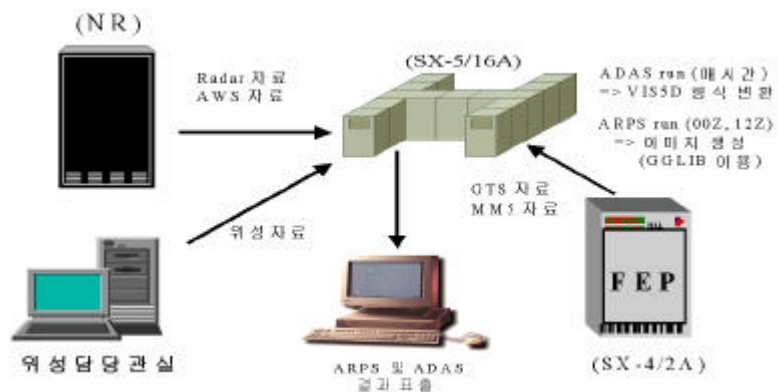
ARPS 가 ,

## 9.2

[ 3- 18]

ARPS , ARPS

3



[ 3- 18]

1) Advanced Regional Prediction System



ARPS NEC SX-5/12A 8 CPU 1 2  
 , . ARPS  
 ) ARPS (MM5 30km  
 , AWS GTS SX-4/2A

ARPS < 3-73>

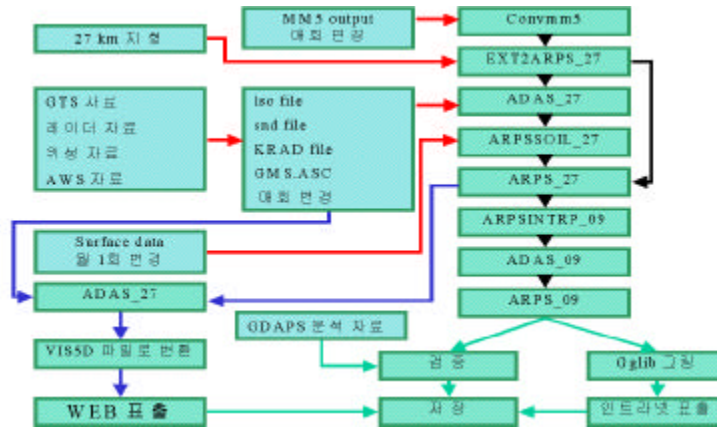
< 3-73>

MM5 30km	
	99x107x53(27km) / 155x155x53(9km)
	126.0E, 35.0N(27km) / 126.0E, 36.5N(9km)
	GTS, AWS, (Albedo, TBB)
	stability-dependent surface drag coefficients
	Ice microphysics
	Kain and Fritsch scheme
	Full atmospheric radiation transfer parameterization

가 27 9km one-way nesting  
 , 27km, 9km Kain-Fritsch  
 15 , 1  
 126E 가 . 27km  
 , 9km  
 17.5km 21km , 가 Rayleigh  
 damping 가 가

9.3

[ 3-19] , MM5  
 ARPS



[ 3- 19]

9.4

SX-5/12A

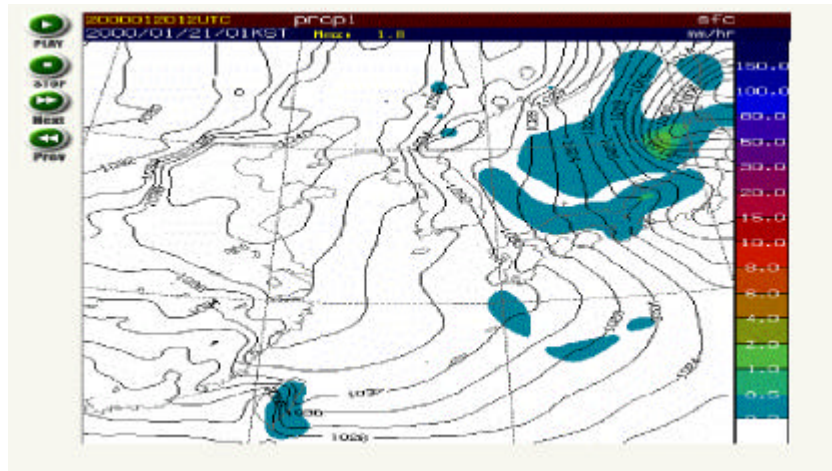
ARPS

9.4.1

“ “ ARPS “ ” 가 “ ”

3 release “ “ 27km 9km , ” “

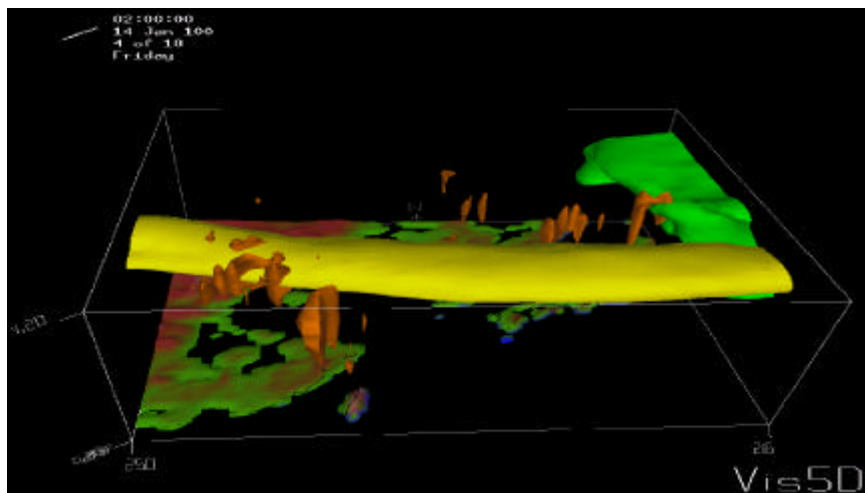
“ “ [ 3-20] 15



[ 3-20]

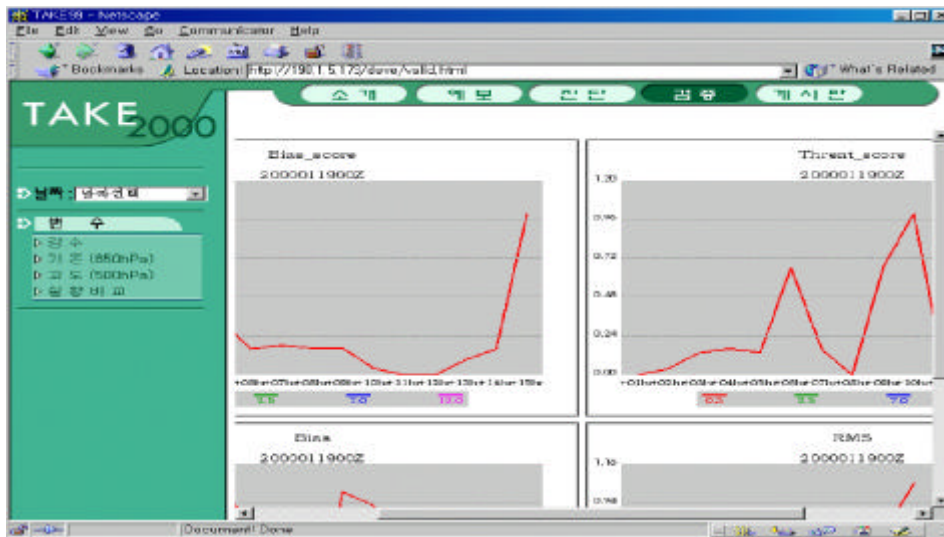
9.4.2

“ ” , VIS5D ADAS  
 가 . VIS5D ADAS VIS5D viewer가  
 . VIS5D viewer  
 UNIX LINUX 가 가 .  
 [ 3-21] ADAS VIS5D U.V.W .

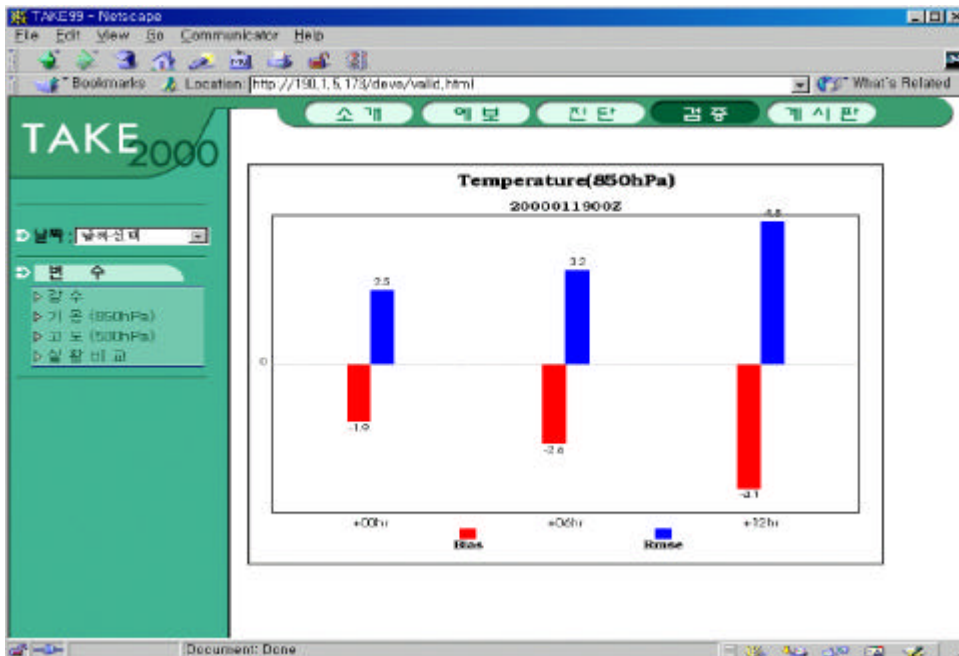


[ 3-21] ADAS 3

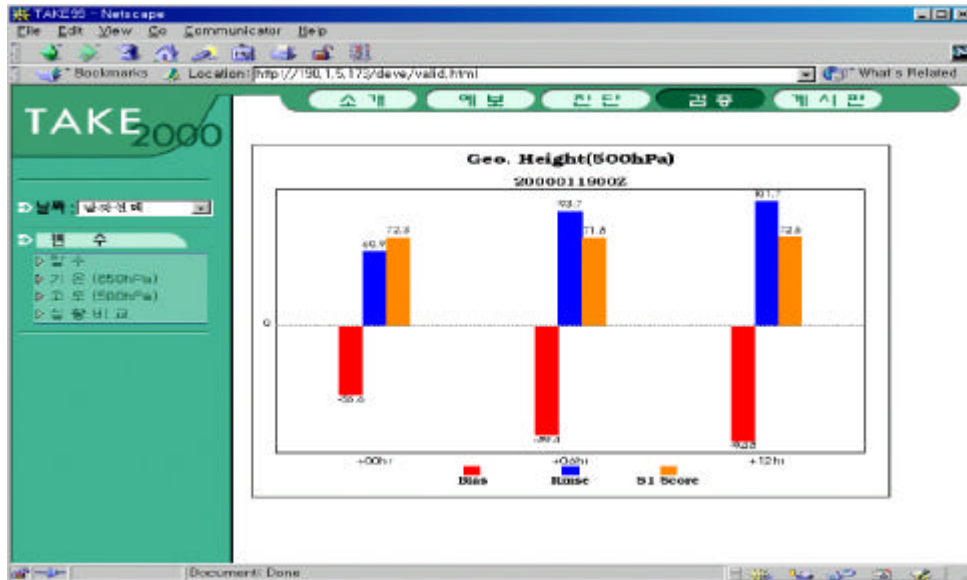




[ 3-23] ARPS ( bias score, threat score, bias, rmse )



[ 3-24] ARPS (bias rmse )



[ 3-25] ARPS (bias, rmse, S 1 score )

9.5

10 2 3

# 6

## 1.

1.1

2000 1 1

1.2

가  
가  
가

1.3

2000 7 31  
. 1  
)

가 1  
24  
가  
,  
가  
(  
가

1.4

2000 7 31  
,

2.

( , , ) ( , )

< 3-74> 2000

	1999. 12 2000. 11	1,000		
	1999. 12 2000. 11	150		"
	1999	1,400		"
	1999. 12 2000. 11	528		"
CD-ROM	1999	2,000	2000. 9	, .

2.1 CD-ROM

가 ,  
 가  
 .  
 ,  
 . CD-ROM .

2.2

(1999  
 ) ,  
 .  
 . 2000 < 3-75> .



< 3-75> 2000

	'99	15	
	'99	15	
		73	
		35 871	
		91	

2.3

2000

IMF 가

DB

, DB , ,  
 . 2000

< 3-76>

< 3-76>

CD-ROM	1905 1993	187,996	
CD-ROM	○ 1931,1971 1995 1998 1999 , ○ 1965 1999	, , 662,086	

2.4

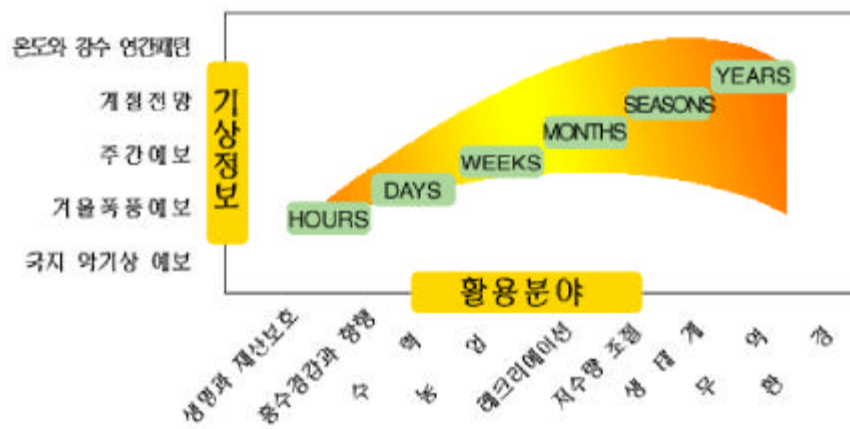
가 1904 ,  
 < 3-77> .

< 3-77 >

		1904 2000	2,988	
		1931 2000	211	"
		1961 2000	212	' , ' , ' ,
		1995 2000	6	"
		1961 2000	90	' ,
		1973 2000	211	26
		1959 2000	59	' , ,
		1920 1993	53	
		1986 2000	20	
			200	
		1904 2000	255	
		1911 2000	136	"
		1943,1977 2000	121	' ,
	( )	1959 1996. 2 1996. 3 (CD-ROM)	446 116	
	( )	1996 1999	72	
	12		65	10
			268	
		1979	375	
		1994	1,394	"
		1905 1999	630	
		1980 1983	15	
		1928 1968	11	
		1982 1998	194	



< 시간규모에 따른 기상정보의 활용분야 >



[ 3-26]

가 , 가 (WMO) 5 10 (WMO 5 , 2000). 1,000 5,000 1 .

3.2.2

가.

(<http://www.kma.go.kr>)

(<http://203.247.66.46/home/index.html>)

2001

12가

8가

, 6

( )

208 6

. ( ) .

### 3.3

#### 3.3.1

가 , ,  
가 , ,  
1999 1 1 .  
30 , , DB

2001 .

가.

1

( )

가

가

(1

: , )

(2

: , , )

가

DB

,

1 · 2

/

가

)가

(  
DB

2001

) ,

(  
가

(Surface Energy Balance Model)

( )

21

가

가

가

AWS

2001

가

가

3.3.2

가

가



가

3.4

10

DB

(AAOS)

'96 2 ( , ), '97 3 ( , , )  
 (DATA LOGGER), ( PC), (SENSOR)  
 (1.5, 4.0m), (0.5, 1.5, 4.0m), (0.5, 1.5, 4.0m),  
 (0, 5, 10, 20, 30, 50, 100cm), ( , ), (10, 30cm)

가

1999 6

7 가 ‘

< 3-78 >

	AAOS	AAOS	
(1)		-	
(9)	, , ,	, , , , ,	

#### 4.

##### 4.1

1999 11 2000  
 , 2000 ,  
 , 42%  
 , 가

##### 4.2 「 」

5 23 가 「  
 」 . 가  
 13 가  
 . 가 338 가  
 가 가

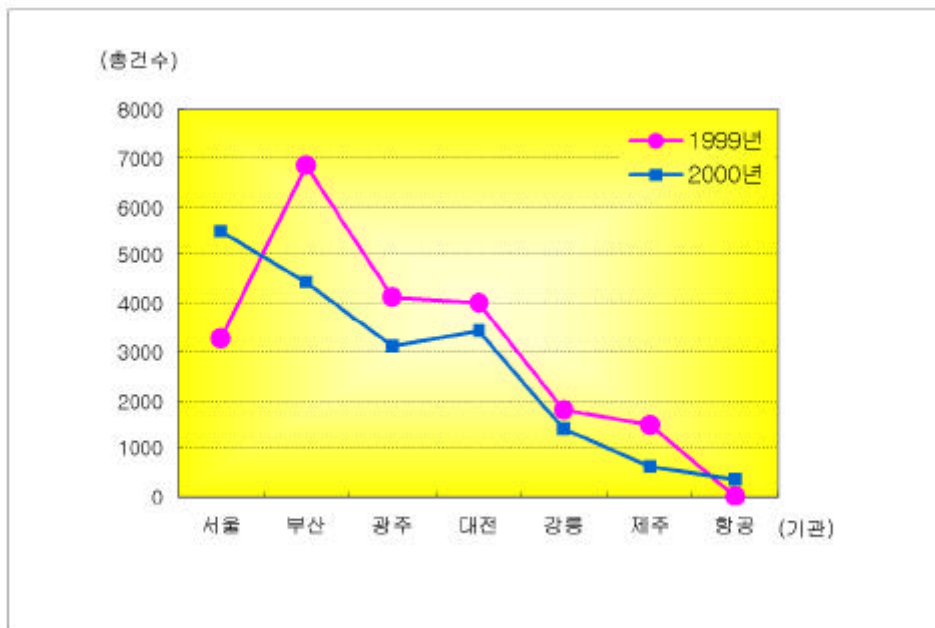
##### 4.3 2000 가

2000  
 . 1997 2000 4  
 가 .

4.4

4.4.1

2000 (1999 ) 12.6% 가 .  
 20 50% 가 .  
 가  
 1999 11 10 .  
 가 가 2000 ( ) 42%  
 가 가  
 가 2000



[ 3-27 ] 2000



# 7

가 가  
 , 1997 1998 (El Niño)가  
 가 .  
 1998 가 500  
 1 5 .  
 .  
 ,  
 .  
 (United Nations Framework  
 Convention on Climate Change : UNFCCC)  
 2 (1990)  
 UN  
 , 1992  
 가가  
 50 1994 3 21 . 1  
 1995 3 , 3 . 1997  
 12 가 .  
 ,  
 가  
 1998 .  
 가  
 .  
 가 (

216 7

) (1997. 7 )

가 가

가 (가 ) (1997. 4).

1998 4

· , , , ) 가 Pool

5 ( , ,

가 ,

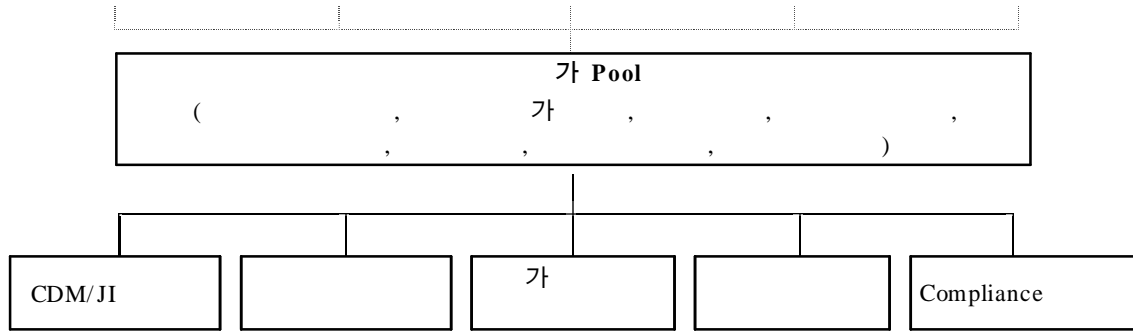
.

[ ]

( )
: : . . . . .
( )
: : . . . . . , : . .
( 1 )
: : . . . . . 가 . . : . . , . , . 가 ,

( : )

< > ,	. < > , ,	< > , ,	< > ,	< > ,
• COP •	• PFCs, HFCs, SF <sub>6</sub> • •	• • •	• • • 가	• 가 • •



[ 3-29 ]

1.

1991 1 , 1993 12  
가  
. 19 1 “  
”  
(WMO) 1989 (GAW)  
가  
GAW 1991 WMO  
1992 . 2000  
, 1987 ,  
1996 9 10,200m<sup>2</sup>, 498.18m<sup>2</sup>  
(36°32'N, 126°19'E, 45m)  
1992 1997  
1998 WMO GAW  
(WMO Index 47132) GAW  
2000  
< 3-81>  
, (AWS)  
1995  
1 , 1996 1997  
1 , 2 ,  
1 . 1998  
1  
1



, pH , . 2000  
1

1992 (35°06'N, 126°17'E, 23.3m)

가 (CO<sub>2</sub>)  
(CH<sub>4</sub>), (N<sub>2</sub>O) 가 3 (CFCs),  
1997 CO<sub>2</sub>  
2000 가

30 CO<sub>2</sub> 24 1  
CFCs 3 , N<sub>2</sub>O 1 , CH<sub>4</sub>

(36°02'N, 129°24'E, 2.5 m, WMO GO<sub>3</sub>OS station #332)  
가 1994

가 Brewer  
Brewer 1994 1  
1999  
Brewer 가 1

1,200g 1995  
1  
30km Brewer

1994 Brewer UV-Biometer  
1996 1997

, ( ), ( ) 3 UV-Biometer  
2000  
UV-Biometer

< 3-81 >

		(CO <sub>2</sub> )	(NDIR)	'98. 8
	( )	(CH <sub>4</sub> )	가 (GC-FID)	'98. 4
		(N <sub>2</sub> O)	가 (GC-ECD)	'98. 4
		(CFC- 11, 12)	가 (GC-ECD)	'98. 4
				'98. 3
				'99. 4
				'99. 4
				'97.10
		PM10	High Volume Air Sampler	'97. 1
		PM2.5	High Volume Air Sampler	'99. 2
				'00.11
		(SO <sub>x</sub> , NO <sub>x</sub> , CO, O <sub>3</sub> )		'98. 3
		( . ) ( . )		'99. 3
			Brewer	'94. 3
			"	'96. 3
				'95. 2
		pH	pH	'96.10
				'96.10
				'98. 7
		( . )		'98. 8
			Brewer	'94. 3
			UV-Biometer(UV-A )	'94. 2
	( )	UV-B	UV-Biometer	'96. 4
			UV-Biometer	'97. 1
			UV-Biometer	'97. 8
			UV-Biometer	'01. 1
		, ,		
		, ,		

GAW

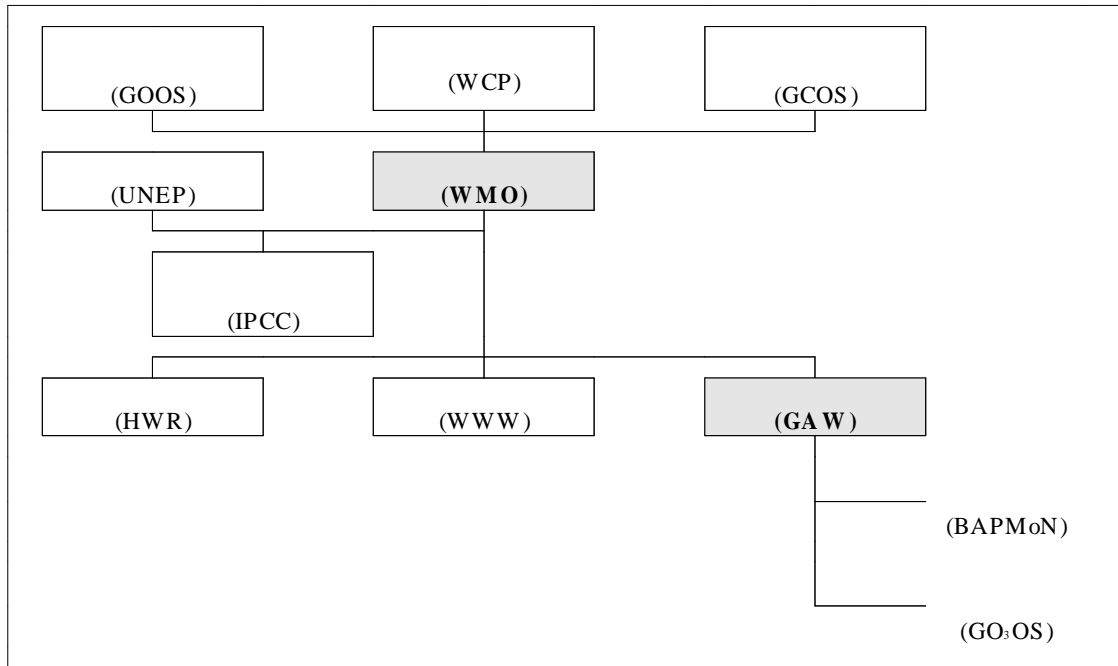
GAW

,  
 1990 8  
 CO<sub>2</sub> , 1994 N<sub>2</sub>O, CFC- 11, CFC- 12 1995  
 CH<sub>4</sub> .  
 1994 3 " 가  
 " , 1995 4 가  
 " " . 1996 9 " 가 5  
 , 가 .  
 (1998 1999, 2 ), (1996 1999, 4 ),  
 (1997 1999, 3 ) , 2000  
 CD-ROM .  
 1999  
 2000 DB .  
 " " .  
 가(1998)", " (1998)", "  
 , (1999)", " (2000)"  
 .  
 " 2000 8 "

2.

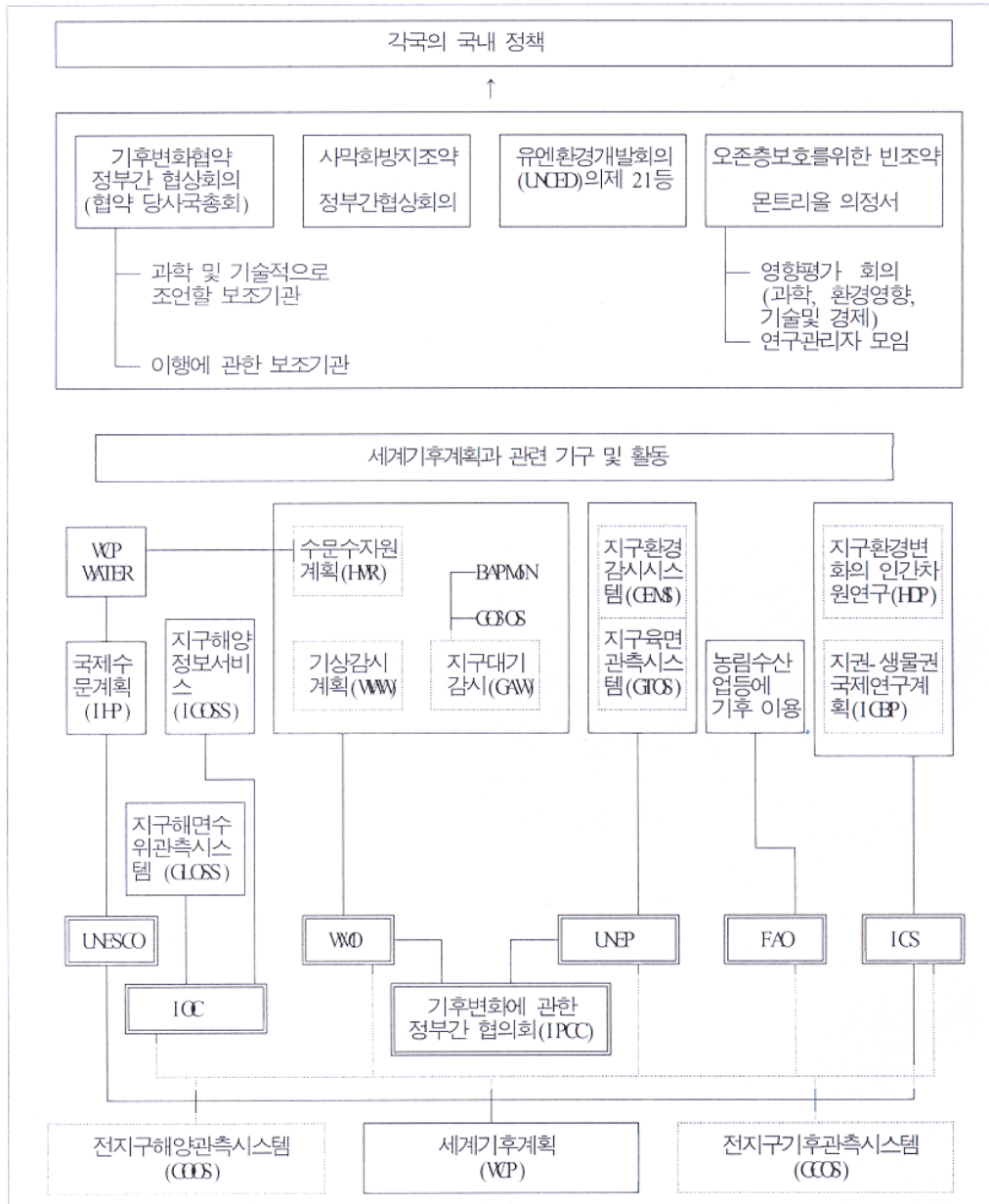
가

.  
 가 . WMO GAW .



[ 3-30] (GAW)

.  
 1994 가 1995 10 가  
 , 1996 (JICA) 가 1997  
 . GAW 가 가 2  
 , 가 2  
 . 1999 . , .  
 가 1 , 2000 가가  
 .  
 . , .  
 2001  
 (ACE - Asia)  
 . .



[그림 3-3-1] 기후변화 관련 국제기구와 국제활동 계획



< 3-82> 2000

		1	340
		2 4	1
가		1	30% 1 4
가		1	8
가	가	1	30 가 40%
가 .		1	30 가
가		1	50 가 30%
가 .		7	30
		8 10	370 , 250
	,	9 10	1
		1 10	106 가
		10 11	40
		11	130cm 50
.		11	170 , 7 5
		12	가 1 6



3 8 2 3 ,  
 1 10 . 가 .  
 2 4 .  
 10  
 1 3 , 1999 2000 105  
 가 , 7 9  
 가 1960 , 가 1988  
 0.06% 3 m<sup>2</sup> .  
 1 3 .

가

2 7 가 200 500mm  
 , 100 400mm 가 ,  
 1999 가 , 가 .  
 , 1 4 200 500mm  
 . 5 10 ,  
 가 1 5 100 500mm  
 . 1998 5 2000 가  
 500 1675mm . 1998 1 2000 5 가  
 , 930 2400mm .

1998 10 2000 가 ,  
 500 3875mm, 500 2150mm, 2000  
 3950mm, 250 1925mm, 2500 1775mm .  
 9 가 가 가  
 가 가 , 9 12 400 1250mm .  
 2 4 300 725mm 가  
 . 5 9 가 , 5 6  
 가 가 1 8 300 850mm 가  
 가 , 7 9 150 430mm .  
 8 9 3 7 .

1 2 가 가 ,  
 가 가 .  
 1 2 , 6 7 .

11 130cm 50  
 , 12 15 65cm .



# 8

## 1. (WMO)

185 WMO WMO

WMO (World Weather Watch Programme),  
 (World Climate Programme), (Atmospheric Research and Environment Programme),  
 (Applied Meteorology Programme), (Hydrology and Water Resources Programme),  
 (Education and Training Programme),  
 (Technical Cooperation Programme)

가

(KOICA)

(4. 10 4. 30)

21 가

(9. 17 18), 5 ESCAP

Working Group (6. 12 14)

WMO

13

(1999. 5. 2 5. 18, )

WMO

0.42%

0.5%

5

가

WMO

< 3-83>

< 3-83> WMO

( : SFR)

	1995	1996	1997	1998	1999	2000
( % )	128,520 (0.21)	161,720 (0.26)	192,627 (0.31)	224,865 (0.36)	262,343 (0.42)	262,343 (0.42)

### 1.1 가

2000

(WMO)가

12

(Twelfth

Session of Regional Association II : RA ) 9 19 27 9

228 8

, 12 (CBS) WMO 가 14  
 29 가 . 4 WMO , WMO  
 가 , ,  
 . 2000 <

3-84>

< 3-84> 2000

2 .	가	1. 30 2. 02	
	(Argo) 가	4. 12 4. 15	
	12 가	6. 11 6. 18	
5 GAME	2000	6. 25 7. 01	
2000		6. 26 7. 01	
1 .		7. 11 7. 15	
12	가	9. 19 9. 27	
19 APEC	가	10. 8 10. 13	
.	WMO 가	10. 22 10. 28	
	11	11. 4 11. 18	
	WMO 가	11. 12 11. 17	
.	가 가	11. 20 11. 24	
33	가	11. 28 12. 4	
6 가		12. 10 12. 16	

1.1.1 12

28 WMO 117 12  
(WMO RA ) (9. 19 27)  
가  
가 1956 68  
가 1950 가 50  
WMO 36 185

1.1.2 (IPCC)

1988 WMO (UNEP)  
. 16 (5. 1 5. 8/ ) 가

1.1.3 33 가

33 가 11 28 12 4  
( , ) 1 , ,

1.1.4 12 WMO 가

WMO 12 가 11 29 12 8 ,  
4 Dr.  
G. Love, Dr.A.Gusev가 (GTS)  
ISS/OPAG



가

가

가

가

4

- 
- 
- 
- 

Xu Zianmin

“SSM/I

Jun-Ichi Shino

“

”

”

“

3

(Rapporteur)

가

가

가

21

20

XII-RA II

가

XII-RA II

가

9 23

가

가

1956

68

가

가

1950

가

50

185

36  
 1904 가 100  
 가 . 13 가  
 2004 4  
 , 34 WMO

Prof. G.O.P. Obasi WMO

“  
 ” , “  
 ” ’

### 3. 가

가 가  
 , , ,  
 가 ,  
 9 20  
 .  
 가 가 .

#### 3.1

3가 .  
 10 (’98. 8 , )

3  
 , 11 3 22 23  
 4 .  
 2000 ,  
 13 , 4 .

< 3-85 >

	가		
		1. 23	1. 30
2 . 가	,	1. 30	2. 2
GARNET 가		2. 28	3. 4
가		3. 13	3. 17
" , , "		3. 21	3. 26
		4. 2	4. 6
		4. 9	4. 15
(Argo) 가		4. 12	4. 15
		4. 17	'01. 4. 16
		4. 23	4. 28
APARE/ACE-Asia Science Committee		6. 5	6. 9
		6. 11	6. 14
(GAW)	,	6. 19	6. 27
5 GAME		6. 25	6. 29
5 GAME 2000		6. 25	7. 1
2000	,	6. 26	7. 1
		7. 2	7. 8
		7. 13	7. 16
가 /HUBEX	,	9. 11	9. 15

( )

	가		
		9. 17 9. 23	
가	가	9. 26 1. 1	
2	,	10. 9 10. 14	
	,	11.05 11. 11	
6	가	12. 10 12. 16	
	,	12. 11 12. 15	

3.2

1994 7 「 . 」  
 . 1999 5 .  
 7 13 , 7 15 가 .  
 5 16  
 ( : 4. 20 26,  
 : 10. 17 23)  
 가 가  
 22 .  
 2000 가 < 3-86> .

< 3-86>

	가		
/	가	2. 26 3. 1	
( 8 )	,	4. 20 4. 26	
	,	5. 14 5. 20	

( )



	가		
· 2000	,	6. 11	6. 17
6	,	10. 8	10. 13
· WMO 가	,	10. 22	10. 28
·	,	10. 30	11. 4
·	,	10. 30	11. 4
가	,	11. 5	11. 8
	,	11. 12	11. 18
GAW ·	,	11. 13	11. 18
2000	,	11. 14	11. 15
·	,	11. 20	11. 24
가	,	11. 20	11. 24
· · 가 가	,	11. 20	11. 24
WMO	,	12. 03	12. 16
·	,	12. 17	12. 23

3.3

1995 「 · 」 ,  
 · 3 · ('99. 5. 6, )  
 4 ( 3 , 가 1 )가 ,  
 가  
 2000 < 3-87> .



	가		
80		1. 9	1. 21
80		1. 9	1. 15
가		3. 22	3. 28
RA - II		3. 25	4. 10
		3. 12	3. 25
FEDTEC ( )	6	4. 30	6. 25
, 가		5. 14	5. 21
2000	,	5. 21	5. 25
(LLWAS) 가	3	5. 27	6. 25
2000 ( )		6. 1	8. 31
MM5	,	6. 18	6. 25
5(MM5) 가, MM5 3 가	,	6. 20	7. 1
	,	7. 1	'01. 4. 30
		7. 9	7. 23
가		7. 23	7. 30
3 가		8. 13	8. 19
9 가		9. 10	9. 17
( )	,	9. 19	10. 21
4 ACE-Asia Science Meeting	,	9. 30	10. 8
2000 ( )		10. 30	'01. 4. 16
가	6	11. 7	11. 16
( ) 가		11. 15	11. 21
	,	12. 15	'01. 3. 15
APEC		12. 17	12. 24

3.5

1996 “ ” 13 WMO (’99. 5. 4. 26)  
 가 ’99. 9.  
 12 17 , 2 가 2000. 2. 16 20  
 , , 8  
 2000 < 3-89>

< 3-89>

2000 (IRS)	,	7. 22 8. 1	
( , , )		11. 27 12. 1	

3.6

1999 5 13 WMO  
 (G 4rtner) 2 「 .  
 가 7 11 16 , 가 가  
 가 , , , 17 ( ,  
 9 , 가 8 ) 가 , 2003 가 ,  
 가 , 가 , 5  
 6 (focal point) .  
 , , .  
 2000 < 3-90>



	가	/	
(SRNWP) 가	,	5. 7 5. 13/	
2000		5. 22 5. 31/ ,	
		6. 5 6. 10/	
		6. 8 6. 13/ ,	
33 가		6. 18 7. 2/	
가	,	7. 8 7. 16/	
(2000 가 )		7. 10 9. 9/	
6 가		7. 11 7. 16/	
(ICAO) 4 / / / 가		7. 16 7. 22/	
GEWEX 가		9. 8 9. 17/	
가		9. 18 9. 23/	
19 APEC 가		10. 8 10. 13/	
11		11. 4 11. 18/	
가 WMO		11. 12 11. 17/	
(ECMWF) 9 가	,	11. 12 11. 19/	
WMO		11. 14 12. 21/	
14		11. 20 '01. 12. 31/	
12 WMO 가	4	11. 26 12. 9/	
33 가	,	11. 27 12. 5/	
2000		12. 1 '01. 2. 28/	
가	,	12. 5 12. 9/	

### 4. 가

2000 가가 . 5 20 27  
 가 7 가 1 가 . 가  
 NWS/NOAA “ ”  
 Dr. Hua-Lu Pan , , 가 ,  
 가가 , 가 < 3-92> .  
 < 3-92> 가

가				
	Lu Riyu		4. 1 8. 31	
	Jiangdong Gong Yanjun Guo Qing Zhang Sourong Wang Changyou Liu Wenkai Dong Hanfu Wu	가	5. 20 5. 27	. . 가 가
	Huang Ronghui Xin Miaoxin			
	Mr. Huo Zhiguo Mr. Qiu Guowang		5. 21 5. 27	
	Prof. Zhang De'er	가	5. 3 6. 4	
	Liang Feng		6. 25 7. 1	
	Tao Siwei		7. 21 1. 20	(Q.C )
	Mr. Heping		7. 31 8. 6	
	Prof. Zhang Renhe Prof. Wang Huijun		8. 14 8. 23	
	Mr. Lu Naimeng Mr. Luo Jingnig		12. 17 12. 23	
	Dr. Yasu. Masa Kodama		3. 22 3. 28	(I)
	Prof. Yasuhiro Sugimori		4. 3 4. 9	
	Hiroshi Uyeda		4. 20 4. 23	
	Dr. Masanori Yoshizaki	1	4. 23 4. 27	" "

( )

가				
	Prof. Kawasaki Zenichiro		4. 26	(TRMM LIS )
	Dr. Pomo	NEC	4. 26	
	Koichi Kurihara	(JMA)	5. 21 5. 24	가
	Dr. Junji Satoh		10. 16 10. 20	
			12. 12 12. 15	가
	Dr.	LBNL(Lawrence Berkeley National Lab.)	1. 19 2. 1	
	Dr.		2. 17	
	Dr. W.L. Smith	NASA Langlev Research Center	2. 21	NOAA- 15 ATOVS
	Dr. David Bacon	Center for Atmospheric Physics, ScienceApplications International Corporation	2. 23 2. 25	가
	John Romo		3. 27 4. 29	
	Dr.		4. 15 4. 22	(III)
	Dr. Bill Kuo 3	NCAR	4. 23 4. 26	
	Dr. Jimmy Dudhia Dr. Kuo,Dr. Barker	MMM/NCAR	4. 26	
	Dr. Kevin Edward Trenberth	Climate Analysis section/NCAR	8. 1 8. 11	
	Mr. Rich Arimoto	New Mexico CEMRC	9. 19 9. 22	가
	Dr. Lorenz Magaard	University of Hawaii at Manoa	10. 4	
	Dr. Hua-Lu Pan	NWS/NOAA	10. 15 10. 18	
	Dr. Dosoo Jang, Rene Eppi	NOAA	11. 2	
	Dr. B. Sharma	NOAA	11. 6 11. 15	
	Dr. Jae-Kyung E. Schemm	NCEP	12. 10 12. 16	

( )



가				
	Axel Henning		7. 8 8. 31	
	Dr. P.V. Sporyshev	Main Geophysical Observatory	6. 27 7. 3	Single Column Medel
	Dr. Pressman		12. 3 12. 10	( )
			9. 25	
	Dr. Deborah Jan Abbs	CSIRO Atmospheric Research	4. 23 4. 28	-
	Dr. John Le Marshall		5. 15 5. 20	.
	Prof. Johnny Chan		5. 21 5. 24	. . 가
	Dr. Ramesh Hiranand Kripalani		7. 1 12. 31	-

# 9

## 1.

가  
 가 2000 4  
 가  
 「 ( 16916 / 2000. 7. 27) 「  
 」 ( 20 / 2000. 7. 29) 가 「  
 」 ( 342 / 2000. 8. 10) , 가  
 , 「  
 」  
 ,  
 11  
 가  
 73% 가 , 63%  
 가  
 < 3-93> 3 7 5 ,  
 4 9 5 7 17 ,  
 , , , 가

< 3-93 2000

( : )

		( )	
		( )	150
		( )	450
		( )	150
		( )	220
		( )	160
		( )	450
		( )	120
		7 ( 3, 4)	4 ( 3, 1)

2010

가

(秀越)

가

R&D

10

23

8

2001



/ 가 , 가 가 가

2.1.2 ( )

(GMS-5) (NOAA-12, 14, 15) 1999 "GMS-5" GMS GMS-5 (Full disk) 1999 4 (1, 4, 7, 10 ) (BUOY) (GTS) BUOY 가 ,

(Multi-Channel SST, McClain, 1985 : MCSST) (Quadric SST, Wu et al, 1999 : QSST) (Shirakawa, 1996 / Yasuda and Shirakawa, 1999)

(Root Mean Square Error : RMSE)

0.1 K (NOAA) , 1 , 1999 BUOY , 1

(Bias) RMSE 0.64 ± 1.23 K, -0.48 ± 1.22 K,  
-0.44 ± 1.14 K Bias RMSE  
가 1999

( )  
가

### 2.1.3 ( )

가 가 , , , ,

10 (1990 1999 ) 가  
AMOS , 23  
(Predictor) 1 (Visibility) 가  
5 km 657 18UTC, 12UTC,  
06UTC CART

18UTC 가 가 , ,  
, 500hPa , 850hPa  
12UTC  
06UTC 500hPa , , 850hPa

(Possibility of Detection : POD) 18UTC가 83.3% 가  
06UTC 60.6 % 가

가 18UTC  
(Classification Tree) , , 850hPa

, 500hPa ,  
 (Regression Tree)  
 가  
 >96.5 %, 4.5knots, >1010.9 hPa, 500hPa 41.5knots,  
 >42.5%, 850hPa 4.95 896.8m

2.2

2000 “ ”  
 가  
 가  
 3 가 10  
 3.35 가  
 (TAPS)  
 , GMS-5  
 가  
 2001

< 3-95> 2000

	< > ( )			'00. 1 '00.12
	< 1> ( )			'00. 1 '00.12
	< 2> ( )			'00. 1 '00.12
	< 3> ( )			'00. 1 '00.12

2.2.1 ( )

(1) ( )

, METRI-meso

GDAPS(Global Data Assimilation

and Prediction System)

가 , CRM (Column Radiation Model : CRM)

GDAPS CRM 가

GDAPS T106L21

가

2

GDAPS가

가 . METRI-meso

GDAPS Hong

and Juang(1998)

. Time lag 6

9 GDAPS 2000 11

METRI-meso

GDAPS

가

2000 11

가

가

METRI AGCM(Meteorological

Research Institue Atmospheric General Circulation Model)

9-Member

. 2000 가

가



가 Analysis

가 가

CGCM) 가 (METRI/PNU

(METRI/PNU OGCM) MOM , GDAPS (METRI/PNU CGCM)

(METRI/PNU CGCM)

(2) ( )

가

, TITAN (Thunderstorm Identification, Tracking, Analysis and Nowcasting)

- 가 1) ( 3km) (Storm Scale Prediction System) , 2) (PC-Cluster), 3) (1 4 )(In-House Operating System)

9km 가 3km

- (LAPS) 가

. LAPS MM5 (MM5 : <http://190.151.17>)  
(LAPS : <http://www.metri.re.kr/~laps>)

○

가

○

(NCAR)

TITAN

가 가

가

6

가

(3)

( )

가

TAPS(Typhoon Analysis

and Prediction System) Ver. 1.0 Ver. 1.5

5

, TRMM(Tropical Rainfall Measurement Mission)

TMI(TRMM Microwave Imager)

. TAPS Ver. 1.5

DB

( , , , ),

가 , TAPS

TAPS

1

TAPS Ver. 1.5 2000

2000 9 2

06

6

18

2. 253

37.0

85.5GHz (Nomalized Intensity Difference :  
NID) (Nomalized Depolarization Difference : NDD)  
'99 가

POM(Princeton Ocean Model)

가 ,

. 1

TAPS

2

Mark2

“ (I)” RDAPS(Regional Data  
Assimilation and Prediction System) , ARPS ,

4

. 1

GFDL

3

RDAPS

Systematic Approach

Best Track



### 3.1 가 -

#### 3.1.1

, 가 .

가 .

가 .

, , , .

PMM(Probability Matching Method), REG(Regression Method),  
 (Accumulated Histogram Matching Method : AHMM)  
 , TRMM(Tropical Rainfall Measuring Mission)  
 , / .  
 , CCA(Canonical Correlation Analysis)

가 , 가 .

MM5(The Fifth Generation of Mesoscale Model) METRI-Meso(Meteorological Research Institute-Meso Model)

. CPU 16 PC-

가 가 ,

1 4 (3km ) ,

가 .

1 2 .

1 2.5 가 .

and Prediction System Version 1) , TAPS- 1(Typhoon Analysis .

/ , , ,  
가 / /

WiTraK(Wind field,  
Transport und Klimatologie Programm) MUKLIMO(Microscale Urban Klimate  
Model)

EOF

5

가  
, TIPS(Tidal Information and Prediction System)

. GAME(GEWEX Asian Monsoon Experiment)

가

3.1.2

“ ” “ ”  
 ” 1 (’98. 11. 1 ’00. 8. 31)가  
 48  
 (metrimeso.metri.re.kr)  
 24 ( 13 ,  
 11 ), 8 ( 7 , 1 ) 32 .  
 1) , 2) -  
 , 3) - , 4)  
 4  
 , - 가 ,  
 (METRI-Meso) - ,  
 48 (12km)  
 - (subsurface)  
 , ,  
 SPS (Soil-Plant - Snow) , ,  
 가  
 . 1998 6 8  
 . Z-R  
 ,  
 .  
 TOPMODEL  
 Kinematic-Type .  
 ,  
 ,  
 2 (2000. 9 2003. 3) . 2 1  
 - 1)30 , 2)24  
 3km - , 3)72 - 가 가 .





3.2.2

가  
 CO<sub>2</sub>  
 “ ”  
 가 가 , 1  
 가 '98. 12 '99. 10 , 2 가 '99. 11 '00. 9 ,  
 '00. 10 '01. 9 3 . 2  
 . 1 (Single Column Model : SCM)

가 SCM

Web

가

3.3

가

3.3.1

CO<sub>2</sub> 4 , 8 9  
 16ppm . 1998 CO<sub>2</sub> 370ppm

3ppm 가 , CO<sub>2</sub> 가 1.5ppm  
 1998 가 . CFC-12 CFC-11  
 528ppt 269ppt , CFC-11  
 CFC-12

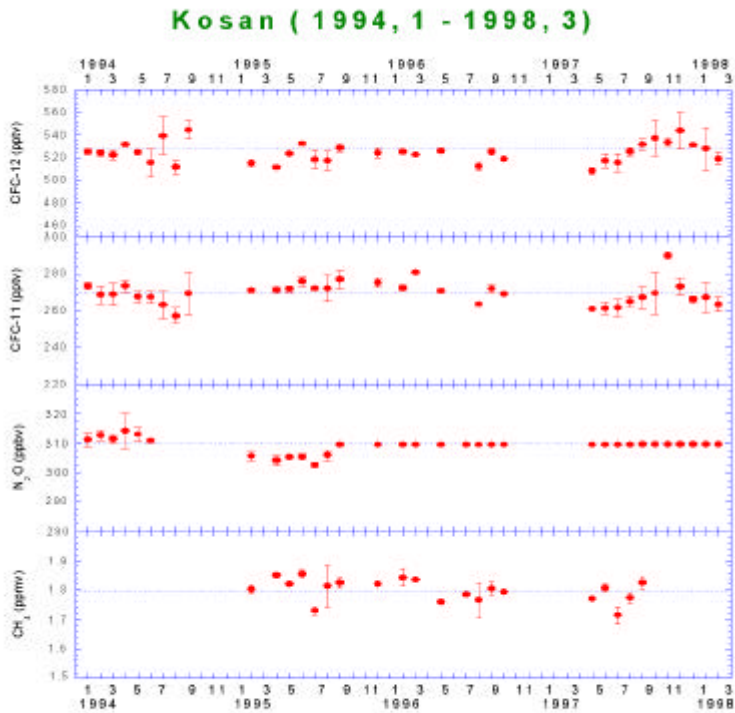
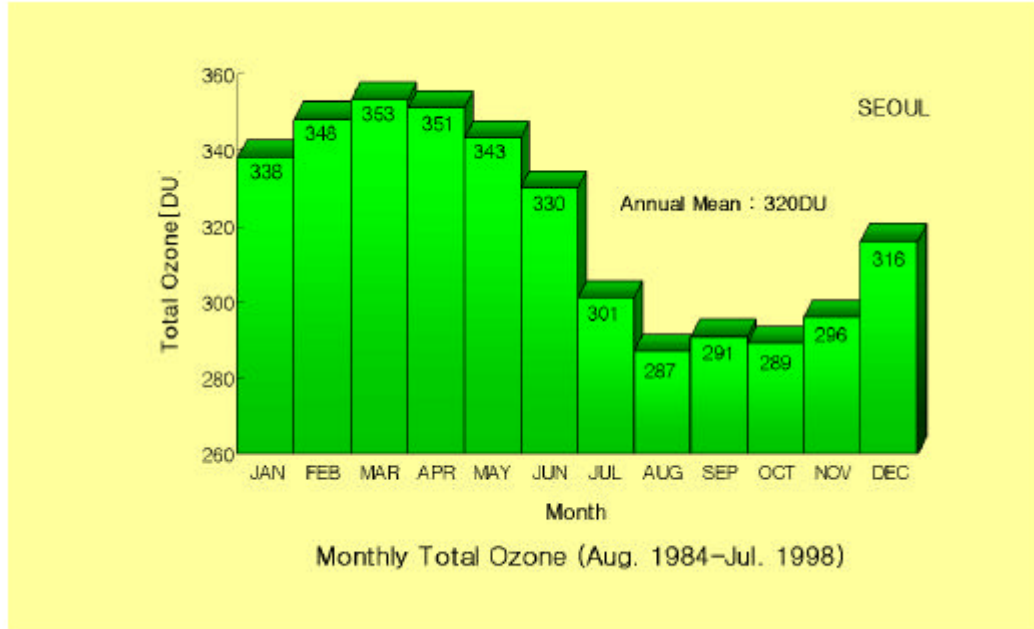


Fig. Measurements of CFC-12, CFC-11, N<sub>2</sub>O, and CH<sub>4</sub> at Kosan, Cheju-do from January 1994 to March 1998. Dotted lines represent mean values.

[ 94. 1 998. 3)

1993 8 1999 3 1999 2  
 . 1999 3 10%가 [ 3-53].  
 (1984 1998)  
 , 7 55% 5 73% 가  
 , (12 5 ) 70%, 가 (6 11 ) 62%,  
 66% [ 3-33].



SF<sub>6</sub>(Sulphur hexafluoride) 1960 가

CFCs

SF<sub>6</sub> 가

ECD(Electron Capture Detector)

ECD

6-Port Switching Valve

8-Port Switching Valve

Interface

Sample Loop

가

Trap(1/8 × 22cm, Packed with Porapak-Q)

### 3.4

#### 3.4.1

가

(FSL)  
Prediction System)

LAPS(Local Analysis and

(1) 가

가

( , ) ( , , ,

), ( )

, QuikSCAT

(2)

가

LAPS

LAPS

가

3

, 3

(3)

LAPS

NSCAT

(4)

LAPS

가 (10km )

, , AWS

(5)

LAPS 1999 10

3

8

Web(<http://www.metri.re.kr/~laps>)

LAPS

4

“

”

. LAPS

가 ,

가 , 3  
 (Nowcasting) 가 . LAPS 가

### 3.4.2 .

NOAA/TOVS(Tiros Operational Vertical Sounder)  
 NOAA-15/ATOVS(Advanced TOVS) .  
 , McIDAS (Man-computer  
 Interactive Data Access System)  
 . NOAA/TOVS  
 (ITPP-5.12, International TOVS Processing Package)  
 , 가  
 . NOAA/ATOVS  
 , IAPPI1.0(International ATOVS Processing  
 Package) AAPP1.0(ATOVS and AVHRR Processing  
 Package) , ATOVS ,  
 , McIDAS ,  
 ATOVS ATOVS

## 3.5

### 3.5.1

.  
 , , ,  
 가 ,  
 . 가 , ,  
 가 가 , 가  
 가 , 가





3 가 .  
 (灣)  
 1999 8  
 2000 5 1  
 가

#### 4.2 CARE

(CARE) , (KINS) 가 .  
 (REMDAS) ,  
 1 (1999 7 12 /6 )  
 가 ,  
 . 2 (2000 1 6 /6 )  
 (FADAS)  
 NOAA HYSPLIT\_4  
 (LPDM),  
 가



4.3

DB

40GHz

,  
12

12

6 (1994 1999 )

12

1

(ITU)

15

가

4.4

가

가

가

“ (WISEP)”

가 가  
가

2000 6 6

5.

5.1

“ ”

< 3-98> 1999 2000

	6			'99. 5. 1 '00. 4. 30
				"
				"
				"
	( )			"
	( )			"
				"
				'00. 6. 1 '00. 12. 31
				"
				"
				'00. 6. 1 '00. 12. 31
				"
				'00. 10. 1 '00. 12. 31
				'00. 4. 1 '00. 10. 31

5.2

5.2.1

2000 2 25 26 '99 '00 “  
 ”  
 “ ” “  
 ” 3  
 , 2

5.2.2 2

“ 2 (The Second International Symposium  
 on Asian Monsoon System : ISAM2)” 3 27 31

가  
 60 가  
 30 가  
 100 가 , ENSO ,

Masatoshi Yoshino  
 가 , Tao Shiyan  
 Zeng Qingcun  
 가 Huang Ronghui

5.2.3

“(Joint Meeting on Asian Monsoon Variability)” 8 17 19

J. Wang R. H. Kripalani Y. M. Kodama (STCZs) R. Y. Lu H.

5.2.4 1

RDAPS 11 21 1999 2000 2000 , Systematic Approach , TRMM 가



5.2.6 - (2 )

가 12. 15 16

,  
 ,  
 ,  
 .  
 11 7  
 10  
 , KORMEX 'KORMEX', 'KORMEX'  
 , 'KORMEX'  
 ,  
 ,  
 .

5.3

46 . [ 3] 가 .







276 1

가  
 FAX, , PC , (ARS) , ,  
 2000 47  
 1  
 25,000  
 가 R & D,  
 A/S  
 (NCOMIS) 가  
 가  
 ) , ( . . AWS ), ( , ,  
 , 가 가 가  
 (raw data) ,  
 on-line  
 , data file  
 , password  
 가

## 2.

- '96. 12. 30  
 ( 가 , 5232 )
- '97. 6. 26  
 ( 가 , 15415 )
- '97. 7. 21  
 ( 가 , 648 )
- '97. 7. 25  
 ( 가 , 293 )

- '98. 12. 28  
( 가 , 5594 )
- '99. 4. 3  
( , 16223 )
- '99. 4. 3  
( , 6 )
- '00. 8. 5  
( , 16941 )
- '00. 8. 21  
( , 21 )

### 3. 3

#### 3.1 3

IMF

( 8 , 3 , 3 , 8 ).  
400 , '98 800 2 가 가 ,

'97 47 , '98 237 , 2000 467 가 .  
R&D, CATV  
A/S , 가 .  
2010

(’99. 4. 3)  
2000. 12. 31

가

,

3.2

20

가

,

가

. 21

,

,

.

,

가

가

가

가

가

,

가

가

.

,

가

,

가 가

,

가

.

,

가

,

,

. 가

,

, ’99 4 , 가

“ ”

가 , 가  
가 37  
가

(2000. 6. 30)  
가 가  
가

가

4.

가

, 1998

1 2

## 2 2000

### 1.

#### 1.1

2000. 12

( )			
( ) ( )		'97. 7. 25	,
( )		'97. 7. 25	' , ' ,
( ) ( )		'97. 7. 25	' , ' , ,
( )		'97. 7. 29	' , ,
( ) ( )		'97. 9. 26	' , ,
( )		'97. 10. 06	' , , ,
( ) ( )		'99. 9. 06	' , ' , , ,
( ) ( )		'00. 8. 11	' , , , ,
( ) ( )		'00. 10. 10	,

#### 1.2

( : )

	'97	'98	'99	'00	
	61,748	56,313	56,313	61,748	2001 1 50%

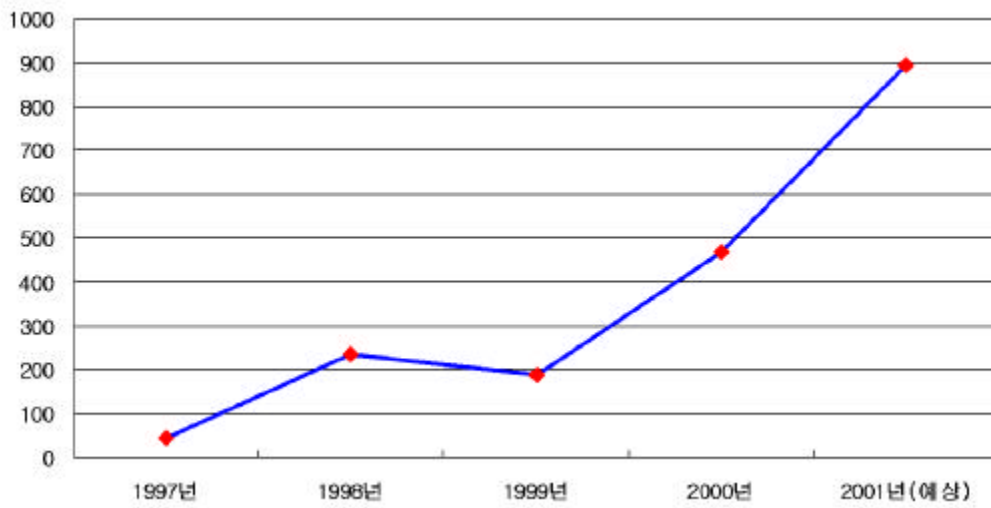
1.3

2000 12

	㎡( )	W/S		
( )	584(177)	5	8	6
	2424(954)	1	7	7
( )	635(192)	7	55	45
	102(31)	1	8	5
( )	67(20)	-	6	23
( )	170(52)	7	19	4
( )	165(50)	2	17	2
( )	264(80)	2	12	3

1.4

( : )



2.

가 . 3 . 6 ,  
 , (3 ), , (4 ), AWS  
 , , DB  
 , E-mail, , ARS, , PCS,  
 < 4-1>

< 4-1>

( : )

					ARS, ,
LG		KBS	LG	LG	ARS
		YTN			SK LG

가 ( )가 ,  
 12 26  
 가 ( ) 가 ( )  
 , ( ) 가 . 2



< 4-2>

S/W

2000. 12

S/W	
<ul style="list-style-type: none"> <li>○ DataProc( )</li> <li>○ VPS( DB , )</li> <li>○ Polaris( / )</li> <li>○ Orion( / )</li> <li>○ WIN- 24( )</li> <li>○ AD2000( )</li> <li>○ , , 가 ,</li> <li>○ ,</li> <li>○ 10 AWS</li> <li>○ WEFS( )</li> <li>○ MOPS(AWS )</li> <li>○ CLIM( )</li> <li>○ MERD( )</li> <li>○ GGLIB( )</li> <li>○ ARS ( )</li> <li>○ PC ( )</li> <li>○ DB</li> <li>○ DB , FTP</li> <li>○ O/S, ,</li> <li>○</li> </ul>	

3.

가

가

< 4-3>

○ CP IP , Web	
○	
○ ‘ ’	
○ AWS	
○	
○ DB Web E-mail	
○	
○ DB	
○ S/W	
○	
○ R&D, , A/S	
○ ARS	
○ PC DB	

4.

4.1

가 가

가 가

가

(raw data)

(NCOMIS)

DB

가

4. 2

가  
 , 9  
 가  
 , 3  
 (2000. 12. 8)

(2000. 5)

, 가  
 , 50% 2000  
 ( 5 ) .

< 4-4 >

1.	.	.
2.		
3.	(AWS)	
4.		
5.		
6.		
7.		

1.

2.

3.

4.

5.

6.

7.

8.

9.

10. A W S

11.

12. 2000 . (09 :00 )

13. 가

1.

1. 1	○ ( )
	○ ( 38 )
1. 3	○ ( )
	○ ( )
1. 5	○ (200 )
1. 7	○ '99 가 ( )
	○ ( (2 1 ))
1. 10	○ ( 2000 )
	○ (12 3 )
	○ ( - - )
1. 11	○ ( - - ) ( - )
1. 24	○ ( )
	○ 1999
1. 26 3. 12	○ '99 ( , 가 ) ( 24 )
2. 1 3. 20	○ ( )
2. 1	○ - (E1 ), (3 ), (4 ), FAX
	○ ( )
2. 6	○ ( )
2. 9	○ .
2. 10	○ '99 , .
2. 14	○ (1 )
2. 16 20	○ 2 . ( )
	- : 8 / 1 3
	- : 7
2. 18	○ /
2. 18 19	○ 23 (19 )
2. 19	○ 2001 . (1026 / 248% 가)
2. 22	○

2. 24	○ ○ (2000 )
2. 25	○ ( 27 , 1 ) ○ - , , ,
2. 29	○ ( , ) ○
3. 1 11. 30	○ (3 5 : 2 , 6 11 : 6 )
3. 6	○
3. 8	○ ( )
3. 9 23	○ “ ”
3. 11	○ ( )
3. 12	○ ( , , )
3. 14	○ ( 1.6km )
3. 21	○ 2000 1 (’99 2000 )
3. 23	○ ○ 100 ○ ○ ( /3. 23 4. 2)
3. 23 30	○ ( )
3. 23 4. 9	○ “2000 ” ( 50 ) - 21 가 30 ( )
3. 25 10. 24	○ “ DB ” - , , , DB
4. 6	○ ( , ( ) )
4. 10 30	○ (13 21 / )
4. 12	○ ( ) ( )
4. 12 28	○ - , . 13 21
4. 17	○ (FTP )

4. 18	○ 가 ( , )	
4. 18 19	○ 2000 ( ) - . ( 11, 8, 4 25 )	
4. 19	○ ( )	
4. 20	○ PC	
4. 21 27	○ ( )	
4. 28	○ 27 ○	
5. 1	○ 6 ( , , , , )	
5. 9 12	○	
5. 15 20	○ 2000 ( )	
5. 18 19	○ 2000 ( )	
5. 19	○	
5. 20	○ - 가( , )	
5. 22 23	○ 3 . . 가 - ,	
5. 23	○	
5. 24	○ ○	
5. 25	○ (2000 )	
5. 26	○	
5. 29	○ ( ) ○ ( )	
5. 31	○ 2001 ( 137 , 115,886 )	
6. 1	○ ( , ( ) ) ○ GMS ○ ( 1 , ) ( )	
6. 2	○	

6. 2	7. 21	○ ( 6 )	
6. 5		○ ( ) - , , , 100	
6. 9		○ 2000 ○ 2000 가	
6. 11		○ . 2000	
6. 11	15	○ ( ) ( ) ( )	
6. 12		○	
6. 13		○ ( )	
6. 14		○ 1999/2000	
6. 16		○ GOES - : (GOES ) ○ (10km, 5km)	
6. 22		○	
6. 26		○ .	
7. 2		○ (131 ) ARS	
7. 4		○	
7. 5		○ ( , , ) ○ ( 11 )	
7. 11	16	○ 1 . ( ) - : 5 / 4 - : 6	
7. 16		○ (2001 )	
7. 19		○ 2000 /	
7. 20		○ GMS - - (TRMM, SSMI) GMS	
7. 26		○ 가 - . 가	



7. 27	○ ( 16916 )	
	○ ( )	
7. 29	○ ( )	
7. 30	○	
7. 31	○ ( 20 )	
	○ ( )	
8. 5	○ ( 16941 )	
8. 7	○	
8. 10	○	
8. 10 18	○ ( ) ( ) (1 가 )	
8. 11	○ 2001 ( / 21,318 )	
	○ (( ) )	
	○	
8. 11 20	○ 2000 ( )	
	- , , 15	
	- , , , AWS (PC 7 )	
8. 14	○ Ekms AWS	
	- : , , , ,	
	- : , , ,	
8. 18	○	
8. 21	○ ( 21 )	
8. 22	○ 2	
	○	
	○ ( 9 16 , 9 7 )	
8. 25	○ (가 )	
	○ LAPS	
8. 28	○ (2001. 1. 1 )	
8. 30	○ AMOS ( 16941 )	
8. 31	○ AFTN( ) ( )	

9. 1	<ul style="list-style-type: none"> <li>○ 2</li> <li>○ 4</li> <li>○ AWS ( , )</li> <li>○</li> <li>-</li> </ul>	
9. 4	○ ( )	
9. 5	<ul style="list-style-type: none"> <li>○ 2 ( )</li> <li>○ (20 )</li> <li>○</li> </ul>	
9. 8	<ul style="list-style-type: none"> <li>○ ( Matrix( ) · )</li> <li>○ 가 ( )</li> </ul>	
9. 9	○ 가 ( )	
9. 14	○ 「 」	
9. 15	○ 2001 ( / 32,328 )	
9. 17 18	○ WMO ( : 21 )	
9. 19 27	<ul style="list-style-type: none"> <li>○ 12 WMO (RA )</li> <li>- 28 76 , WMO 117 가</li> </ul>	
9. 20	○ .	
9. 21	○ ( , )	
9. 25	○ 「 」	
10. 1	<ul style="list-style-type: none"> <li>○ Y2K</li> <li>○ 가</li> <li>○ ( )</li> <li>- (MWO) , AFTN (MCC)</li> <li>- (TCC) ,</li> </ul>	
10. 1 12.31	<ul style="list-style-type: none"> <li>○ ( )</li> <li>- . , ,</li> <li>,</li> </ul>	
10. 11	<ul style="list-style-type: none"> <li>○ (( ) )</li> <li>○ .</li> </ul>	

10. 13	○ AWS (80 ) ○ 「 ○ - SX- 5/ 16A(16CPU, 128GFlops) SX- 5/28M2(28CPU, 224GFlops)
10. 14	○ . -
10. 15	○ - T 106(110km)/21 T 213(55km)/30 - 2 3
10. 17 24	○
10. 18 23	○ . . 가
10. 20	○ .
10. 23	○ ( (5 ))
10. 24	○ ( , 19 22 )
10. 26	○ ○ 가
10. 26 27	○ - 가
10. 27 29	○ ( 1,000 / )
10. 28	○ 1
10. 30	○ ( , , ) ○ ( . )
10. 31	○ 21
11. 1	○ ( , , , )
11. 4	○ . S/W
11. 6	○ ( )
11. 6 7	○ (MM5) - , 4 (9 ) 6 30
11. 7	○ 2000 ( )

11. 12	○ 가 ( 21 )
11. 13	○ ( )
11. 14 20	○ (22 , )
11. 15	○ ( . )
11. 16	○ CCTV ( )
11. 17	○
11. 17 24	○ 2001 ( )
11. 20 24	○ . . 가 가
11. 21	○ 1
	○ ( CCTV) ( , , )
11. 22	○
	○
11. 23	○ DB
	- ('88 ) : ( )
	- ('92 ) : 5 site ( )
11. 23 25	○ 2
11. 24	○
11. 25	○ (LLWAS) ( )
11. 27	○ (CCTV ) ( )
11. 27 29	○ '99
11.27 12. 5	○ 33 가(2 )
11.27 12.26	○ 2001 ( , , )
11. 28	○ (2000 )
11. 29	○
	○ (FY-IC)
	○

11. 30	<ul style="list-style-type: none"> <li>○ R&amp;D</li> <li>○ ( . , , )</li> <li>○ ( , )</li> </ul>	
12. 1	<ul style="list-style-type: none"> <li>○ “ DB ”</li> <li>○ 6 (8 ( , ) 가)</li> </ul>	
12. 5	<ul style="list-style-type: none"> <li>○ ( 354 )</li> <li>○ ( )</li> </ul>	
12. 6	<ul style="list-style-type: none"> <li>○ ‘99 가</li> <li>○ ( )</li> </ul>	
12. 12	<ul style="list-style-type: none"> <li>○ ( ) .</li> </ul>	
12. 13	<ul style="list-style-type: none"> <li>○</li> </ul>	
12. 13 14	<ul style="list-style-type: none"> <li>○ CCTV ( )</li> </ul>	
12. 14	<ul style="list-style-type: none"> <li>○ .</li> </ul>	
12. 15	<ul style="list-style-type: none"> <li>○ 2001 (5,000 )</li> <li>○ 「2000 」 (150 )</li> </ul>	
12. 18	<ul style="list-style-type: none"> <li>○ CD</li> </ul>	
12. 20	<ul style="list-style-type: none"> <li>○ AWS(35 ) ( , , , )</li> <li>○ .</li> <li>- 「Meteorological Services in Korea」 : 2,000</li> <li>- 「 」 : 1,000</li> <li>- 「 」 : 20,000</li> <li>○ ( 8 ) CCTV ( , , )</li> </ul>	
12. 23	<ul style="list-style-type: none"> <li>○ ( ( ) . )</li> <li>○ AWS</li> <li>- AWS PC</li> </ul>	
12. 25	<ul style="list-style-type: none"> <li>○</li> </ul>	
12. 26	<ul style="list-style-type: none"> <li>○ (16 )</li> <li>- ( ) / ( )</li> </ul>	

12. 27	<ul style="list-style-type: none"> <li>○ (500 )</li> <li>○ 1999/2000</li> </ul>	
12. 28	<ul style="list-style-type: none"> <li>○ 2001 ( : 170 , 82,372 )</li> <li>○</li> <li>○ . 가 Pool</li> </ul>	
12. 29	<ul style="list-style-type: none"> <li>○ R&amp;D</li> <li>○ .</li> <li>- : 「 」(1 )</li> </ul>	
12. 30	<ul style="list-style-type: none"> <li>○ (2001. 1. 1 )</li> <li>- JMA MMI</li> <li>○ ( )</li> <li>- : 5</li> <li>- : 7</li> <li>- : 1</li> </ul>	

2.

2. 18 19	○ 2001			
	1. AWS .	○ ( , ‘ )	2	
	2. .	○ (2001 )	3	
	3.	○ ’99 2	-	
	4.	○	1	
	5. (ARS)	○	-	
	6.	○	4	
	7. DB	○ ( , ‘ )	8	
	8. .	○ ( . )	13	
	9.	○ ( 가 )	12	
	10.	○ (11 )	6	
	11.	○ 10	(6)	
	12. ( . )	○ ( , ‘ )	11	
	13. 2002	○ (AWS )	10	
	14.	○ ( (15 ) )	7	
	15.	○ ( , ‘ , )	15	
	16.	○ ( )	14	
	17.	○	5	
	18.	○ (’97 )	-	
	19.	○	9	

## 3.

1	SAR	1. 12				
2		1. 28			34	
3		2. 14			21	
4	FTS Aircraft and Satellite Application	2. 21		"	20	Dr. W.L. Smith
5		2. 28				
6	KOMPSAT	2. 28			51	
7	Satellite Ocean Color Observation and Its Applications	3. 9			20	Prof. Hajime Fukushima
8		3. 10		.	25	Mr. Greg Harms
9	FTIR	3. 21			22	
10	가 TRMM	3. 23				Yasu-Masa Kodama
11	Non-dimensional Roughness Length and Wave Age	4. 4			17	Prof. Yashhiro Sugimori
12	CO <sub>2</sub>	4. 6			17	Prof. Yashhiro Sugimori
13	The satellite program in the BOMHISTORY, achievements and challenges	5. 16		.	15	Dr. John Le Marshall
14	Multisensor data fusion for information extration	5. 17			12	



15	Estimate of Global Land Evapotranspiration and Water Resource using GIS Techniques	5. 18			12	
16	(Farah Koshrawi, )	6. 2				
17	가	6. 9	2000		60	
18	Global Atmospheric Environment Change Monitoring in the 21st Century (Dr. Russell C. Schnell, NOAA/CMDL)	6. 15				
19	Urban Meteorology and Public Service Beijing (Liang Feng)	6. 27				
20		6. 29			8	
21	Separation of Total Ozone by Meteorological Regimes	7. 11			15	Prof. Robert D. Hudson
22	Evaluation of Some Ground Truth Designs for Satellite Estimates of Rain Rate	8. 16		DB	25	
23	WiTraK (Axel Henning, )	8. 18				
24	Lidar (Dr. Hajime Fukusima, Tokai University)	8. 20		가		
25	(Dr. Toshiyuki Murayama, Tokyo University)	8. 20		가		
26	(Dr. Hiroshi Kobayashi, Yamanashi University)	8. 20		가		

27	, ,	8. 24 25		.	25	
28	(DIOXINS) (POPS) ( , )	8. 29				
29	LIDAR ( , )	8. 29				
30	가 1. ( , ) 2. ( )	9. 1		가		
31	( , )	9. 4		가		
32	.	9. 18		-	15	
33	1. Aerosol Characterization Studies and ACE-Asia (Dr. Ricard Arimoto, New Mexico CEMRC ) 2. Preparation and operation of Cheju Kosan ACE-Asia Super Site ( )	9. 20		가		
34		9. 25			20	
35	NCEP	10.16			20	
36	Source-receptor relationships of sulfur oxides in the East Asian region simulated by the nested transport model (Dr. Junji Satoh, )	10.17				

37		10.25		DB	15	
38	Recent activities and plans for the aviation weather services in USA (Dr. Bob Sharman, NOAA)	11. 7				
39	Description and verification of the NCAR Integrated Turbulence Forecasting Algorithm (Dr. Bob Sharman, NOAA)	11. 8				
40	Thunderstorm, turbulence and visibility prediction activities at NCAR (Dr. Bob Sharman, NOAA)	11.13				
41	Gravity waves and turbulence to convective storms (Dr. Teddie Keller, NOAA)	11.14				
42		11.21			60	
43	2	11.23 25			78	
44	Operational System to Extract Cloud Motion and Water Vapor Winds from GMS-5 Image Data and MTSAT Wind Products at MSC/JMA	11.29				Dr. Masami Tokuno
45	Estimation of Sea Surface Temperature	11.29				Dr. Masami Tokuno
46	KORMEX ASIAFLUX	11.29 30			50	

4.

		○ .	500	2000. 8	
		○			
		○			
		○	500	2000. 12	
	. . 가	○ 가 . .	200	2000. 6	
	(2000 )	○	130	2000. 4	
		○ , ,	250	2000. 11	
	“21 ”	○ , ,	100	2000. 8	
		○ 「21 」	300	2000. 11	
		○	1,000	2000. 3	
		○	1,400	2000. 3	
		○	220	2000. 3	
		○ ( , , )	210	2000. 3	
		○ , ,			
		○	150	2000. 3	
	1999	○ 28	190	2000. 11	
		○	100	2000. 12	
		○ . , ,	300	2000. 12	
	6	○	120	2000. 5	
		○	120	2000. 5	

		○	120	2000. 5	
		○	120	2000. 5	
	( )	○	120	2000. 5	
		○	120	2000. 5	
		○	120	2000. 5	
	Enhanced Rawinsonde Observation	○	500	2000. 3	
	( '99 )	○	150	2000. 7	
	CARE	○	100	2000. 7	
		○	100	2000. 10	
		○	300	2000. 11	
		○	300	2000. 11	
		○	50	2000. 12	
		○	50	2000. 12	
		○	20	2000. 12	
		○	120	2000. 12	
		○	200	2000. 12	

		○	200	2000. 12	
		○	200	2000. 12	
		○	200	2000. 12	
		○	200	2000. 12	
		○	200	2000. 12	
		○	200	2000. 12	
( ) ( 11 )		○	200	2000. 12	
		○	100	2000. 12	
		○ ,	100	2000. 12	
		○ , 9	900	2000. 12	
		○	200	2000. 12	
		○	30	2000. 12	
		○	100	2000. 12	
		○			
		○	4	2000. 2	
		○	123	2000. 4	



5.

.	1. 17 1. 20		9
	1. 23 1. 30		
5 가	3. 13 3. 17		
GARNET	2. 28 3. 4		
가	3. 22 3. 28		
	3. 12 3. 25		
가 가 “ / ” 가	2. 26 3. 1		
APEX workshop	4. 2 4. 5		
	4. 9 4. 15		
Argo 가	4. 12 4.15		
	5. 7 5. 13		
	4. 20 4. 26		8
	5. 14 5. 20		6
- , - 가	5. 7 5. 19	, 가 ,	
가	5. 7 5. 13	,	
16 IPCC	4. 29 5. 10		
,	5. 14 5. 21		
	6. 5 6. 10		
APARE/ACE-Asia Science Committe	6. 5 6. 9		
	'99. 12. 19 '00. 6. 5		
	6. 11 6. 14		
MM5	6. 18 6. 25	,	



5	GAME	6. 25 6. 29	,
2000		6. 26 7. 1	,
2	- 가	10. 8 10. 14	3
		7. 13 7. 16	
	12	6. 11 6. 18	
	33	6. 18 7. 2	
	가	7. 8 7. 16	
	2000	7. 23 7. 30	
	가	7. 9 7. 15	
3	가	8. 13 8. 19	
9	가	9. 10 9. 17	
	2000	7. 22 8. 1	,
4	ACE-Asia Science Team Meeting NOAA —Mauna Loa	10. 1 10. 7	,
	Japan-Korea Science and Technology Forum	10. 23 10. 27	
2000	가	11. 15 11. 21	
	가	9. 26 10. 1	
		11. 12 11. 19	,
		11. 12 11. 18	
	WMO/ESCAP	11. 12 11. 17	
1	. . 가	11. 20 11. 24	4
	WMO 가	12. 4 12. 15	
		12. 11 12. 15	5
	PORSEC	12. 5 12. 9	,
6		12. 10 12. 16	

6. 기상적요표

지점번호	관측소명 Station	기압 Press.(0.1hPa)		기온 Air Temperature (0.1℃)									강수량 Precipitation (0.1mm)								
		평균 Mean	최저 Dep.	최저 Mean	최저 Dep.	최고 Maximum			최저 Minimum			연평균 Annual Total	최저 Dep.	최대 Greatest				일수 No. of days			
						평균 Mean	최고 Highest	최고 date	평균 Mean	최저 Lowest	최저 date			최대 Daily	최대 date	6시간 6-hourly	최대 date	1.0mm	0.1mm	눈 Snow	비 Hail
090	수영동	10147	-8	120	+1	160	337	8/11	81	-109	1/26	13452	+151	933	8/17	692	8/17	76	102	16	1
095	수영동	10162	+9	102	0	162	336	7/ 6	45	-185	1/21	11252	-2336	1201	8/27	1127	8/28	86	118	39	2
098	수영동	10162	-	110	-	171	345	8/ 2	57	-172	12/26	13452	-	1855	8/28	1425	8/28	75	113	33	-
100	수영동	10155	-	69	+6	119	303	7/ 2	22	-202	2/ 1	15594	-220	1758	9/14	572	9/14	97	130	66	1
101	수영동	10159	-4	111	+5	174	360	8/12	57	-164	12/26	11549	-1415	1231	8/25	888	7/22	78	114	33	1
105	수영동	10148	-7	135	+10	184	366	7/18	93	-94	1/26	11092	-2666	1118	9/14	461	8/20	81	106	20	-
106	수영동	10149	-	125	-	168	351	7/21	85	-98	1/21	11754	-	1474	9/14	574	9/14	72	106	10	2
108	수영동	10161	-2	127	+9	171	351	8/ 2	86	-121	1/ 7	11868	-1830	1229	8/25	925	8/25	70	105	29	2
112	수영동	10161	-4	127	+13	171	352	8/18	92	-111	1/ 7	11594	-107	1371	8/25	1106	8/28	69	105	26	1
114	수영동	10160	-	112	+7	174	345	8/16	59	-160	1/21	12286	-584	1819	7/22	1252	7/22	89	116	28	1
115	수영동	10144	-7	128	+8	169	323	8/11	97	-61	2/16	9944	-2337	577	9/14	390	6/27	101	151	56	1
119	수영동	10163	-7	123	+12	173	342	7/ 4	78	-139	1/21	13288	+218	3332	7/22	2300	7/22	69	113	27	1
121	수영동	10160	-	106	-	172	347	6/19	50	-165	1/21	10608	-	834	9/14	610	7/22	75	107	27	1
129	수영동	10172	+7	113	-3	166	327	8/29	64	-132	1/21	14248	+2087	1640	8/26	1195	8/26	64	113	35	-
130	수영동	10148	-11	126	+2	172	351	7/21	84	-101	1/21	10729	-171	1103	9/14	768	9/16	65	86	8	1
131	수영동	10162	-9	123	+7	176	336	7/ 4	77	-135	1/21	13576	+1416	1281	7/23	1451	7/23	77	120	27	-
133	수영동	10162	-6	124	+3	181	339	8/17	77	-124	2/ 1	17075	+3476	2276	7/23	1341	7/23	79	119	26	-
135	수영동	10161	-5	114	-	175	344	7/ 4	62	-126	2/ 1	12945	+1454	1342	7/23	700	7/23	78	120	35	1
136	수영동	10158	-12	118	-	181	351	6/19	63	-140	2/ 1	10552	+853	1707	7/23	630	7/23	61	99	19	-
138	수영동	10153	-9	145	+11	194	358	7/21	107	-77	1/21	9128	-1783	747	9/16	693	9/16	66	100	3	-
140	수영동	10164	-2	127	+2	169	331	8/10	94	-89	1/21	16970	+5068	3100	8/26	1820	8/26	71	113	25	1
143	수영동	10156	-7	142	+10	190	350	6/19	100	-79	1/28	10873	+567	1182	9/13	570	7/23	65	94	8	1
146	수영동	10165	0	136	+7	192	349	7/29	89	-110	1/21	16367	+3405	1610	6/10	1474	6/10	85	121	23	1
152	수영동	10152	-5	143	+8	192	354	7/21	101	-78	1/21	10271	-2453	628	9/13	463	7/11	68	97	3	1
155	수영동	10155	-2	147	-	195	352	8/12	108	-75	1/21	14077	+496	1073	8/16	896	7/14	69	98	2	-
156	수영동	10163	+1	135	+3	190	343	7/28	90	-88	1/28	15110	+1542	1026	8/25	864	8/19	84	129	25	-
159	수영동	10151	-6	149	+8	192	331	8/12	116	-71	1/21	12485	-2242	1075	7/14	1057	7/14	77	98	2	-
162	수영동	10155	-8	145	+4	191	346	8/12	108	-66	1/21	14580	+527	1331	7/14	1214	7/14	80	98	3	-
165	수영동	10162	-5	136	0	181	341	8/12	100	-79	1/27	11767	+652	1067	9/15	740	8/20	74	117	26	-
168	수영동	10156	-8	143	+4	181	331	8/12	113	-65	1/27	12377	-1756	1167	8/25	770	8/25	74	103	6	-
169	수영동	10165	-	127	-	156	306	8/14	105	-49	2/ 8	12750	-	2811	8/26	1520	8/26	61	107	23	-
170	수영동	10159	-	132	-	179	333	8/12	94	-61	1/21	15088	+373	1807	7/10	1135	9/15	81	115	17	-
184	수영동	10163	+2	157	+4	188	360	7/21	127	-17	2/ 8	11894	-2342	1475	9/15	706	8/31	85	118	20	-
185	수영동	10154	-3	151	-5	181	327	7/28	125	-14	2/ 8	10136	-471	1545	9/15	975	9/15	75	128	11	-
189	수영동	10153	-4	172	+13	205	338	7/31	142	-16	2/ 9	13685	-4029	1120	9/15	781	7/10	89	119	7	-
192	수영동	10158	-4	134	+4	201	370	5/25	75	-108	1/28	15469	+87	1660	8/ 4	1165	8/ 4	69	96	4	-
201	수영동	10173	-	106	-2	156	338	8/17	61	-146	2/ 1	11177	-2034	1430	9/16	985	8/25	81	100	-	-
202	수영동	10177	-	116	+10	176	350	8/30	63	-151	2/ 1	9596	-3211	915	7/22	550	8/20	74	92	-	-
203	수영동	10155	-	113	+3	174	336	7/ 4	59	-153	1/21	12649	-508	2410	7/22	1585	7/22	74	95	-	-
211	수영동	10164	-	107	+9	170	344	7/ 6	53	-168	1/21	11016	+100	950	8/25	775	7/22	82	101	-	-
212	수영동	10172	-	105	+5	174	353	7/ 4	51	-163	2/ 1	11843	-812	1100	8/25	760	8/25	82	99	-	-
216	수영동	10153	-	91	+7	148	327	6/20	39	-163	2/ 1	12094	-652	1370	9/14	525	9/16	77	112	-	-
221	수영동	10174	-	99	-2	166	336	7/ 4	40	-179	1/21	11491	-1347	965	7/22	785	7/22	79	106	-	-
223	수영동	10171	-	112	+1	177	354	8/16	57	-147	2/ 1	12696	+1074	1070	9/14	885	6/27	85	102	19	-
226	수영동	10148	-	111	+5	176	333	7/ 4	56	-158	1/21	14492	+1996	1755	7/23	935	7/23	91	120	-	-
232	수영동	10167	-	110	-5	170	334	8/17	55	-166	1/21	14081	+1891	1085	8/20	745	8/ 4	78	104	-	-
235	수영동	10167	-	125	+6	173	344	8/30	83	-107	1/21	15154	+2956	1715	8/26	1275	8/27	78	97	-	-
236	수영동	10165	-	123	+5	189	352	7/ 5	69	-153	1/21	15206	+2098	2065	7/23	1010	7/23	67	91	-	-
238	수영동	10167	-	112	-2	180	340	7/ 4	55	-177	1/21	14328	+1808	1605	7/23	1000	7/23	82	104	-	-
243	수영동	10176	-	123	+1	181	346	8/29	74	-162	1/21	12316	-178	1420	8/26	665	7/23	72	101	-	-
244	수영동	10171	-	104	-4	172	329	8/13	46	-190	1/21	13528	-8	875	9/13	720	7/23	89	113	-	-
245	수영동	10169	-	126	-1	184	341	8/29	76	-125	1/21	12569	-255	1020	8/24	710	8/24	90	114	-	-
247	수영동	10171	-	121	-1	193	352	5/25	59	-190	1/21	14755	+1347	1150	8/25	980	8/ 4	81	107	-	-
248	수영동	10170	-5	102	-2	167	320	5/25	47	-196	1/21	14447	-196	1145	7/23	655	7/23	88	109	-	-
256	수영동	10173	-	123	-1	192	347	5/25	67	-112	1/28	17566	+2659	1785	7/15	1605	8/ 4	81	101	14	-
260	수영동	10163	-	127	-1	187	341	8/12	74	-101	1/28	16228	+1267	1895	7/10	1585	7/10	77	98	-	-
261	수영동	10166	-	136	+3	193	340	8/12	83	-83	12/29	13362	-240	1360	9/15	890	9/15	79	99	-	-
262	수영동	10170	-	134	-1	187	332	8/12	85	-94	1/28	12629	-2551	1650	8/16	1255	8/16	66	78	-	-
265	수영동	10167	-	153	+1	192	334	8/12	116	-29	2/18	13700	-4291	1005	9/15	550	5/26	96	105	-	-
271	수영동	10161	+9	96	-5	171	340	6/19	32	-179	12/27	11989	+344	1025	6/27	630	6/27	77	91	-	-
272	수영동	10156	-	117	+7	177	356	7/ 6	62	-145	2/ 1	14355	+2772	895	6/27	685	6/27	86	99	-	-
273	수영동	10162	-	118	-2	178	352	5/25	65	-130	2/ 1	13286	+1585	1090	7/23	600	8/26	79	99	-	-
277	수영동	10171	-	126	0	175	349	6/20	81	-88	12/12	10173	-41	855	8/26	565	8/26	58	72	-	-
278	수영동	10163	-	114	+3	190	356	6/19	47	-147	1/21	10145	+409	1045	7/23	840	8/26	71	89	-	-
279	수영동	10167	-	128	+9	190	354	7/ 6	76	-114	2/ 1	11032	+1103	870	9/13	625	7/11	64	86	-	-
281	수영동	10166	-	128	+6	193	373	6/19	70	-130	1/28	9560	-261	950	7/23	5					

지 점 번호 Station No.	관 소 명 Station	평균 상대 습도 Mean Rel.Hum. (%)	연간 증발 량 Annual Total Evaporation (0.1mm)	일조 Duration of Sunshine (0.1hr)						바람 Wind (0.1%)				현상 일수 No. of days with Phenomena						
				연간 총 시간 Annual Total	정상 일조 Dep.form normal	평균 일조 률 Mean Rate(0.1%)	일수 No. of days			평균 속도 Mean Speed	정상 일조 률 Dep.form normal	주요 방향 No. of days	최 다 빈 번 회 Most Freq. Dir.	맑 음 Clear	흐 린 구 름 Cloudy	뇌 전 Thunderstorm	안 개 Fog	서 리 Frost	얼 린 결 빙 Freezing	적 설 Snow Cover
							≥ 80%	< 20%	Sunless											
090		63	-	21457	-650	481	98	102	55	27	-5	2	WNW	89	107	11	15	3	94	28
095		71	11551	20333	-162	456	75	98	42	13	-5	0	SW	83	105	17	41	139	157	42
098		66	-	20913	-	469	90	100	41	19	-	1	N	86	104	11	50	110	137	22
100		71	-	21834	-2248	489	104	100	50	43	+8	24	W	83	119	13	141	77	172	96
101		69	10309	20119	-1765	451	65	96	30	10	-6	0	NNW	76	83	17	44	119	152	35
105		59	11550	20237	-1356	454	66	99	52	28	+1	3	SW	87	105	14	3	6	91	19
106		63	-	21923	-	492	99	92	44	29	-	2	SW	100	91	11	10	10	88	16
108		64	11002	15062	-6016	338	0	125	50	22	-2	0	W	96	109	17	8	54	121	14
112		69	9728	21755	-1398	488	80	85	36	30	-7	6	NW	99	93	10	61	45	114	22
114		66	-	18832	-7957	422	52	106	43	11	-1	0	WSW	73	102	16	29	124	144	23
115		72	10680	20674	+2883	464	67	104	53	32	-12	10	NE	62	122	7	61	1	64	54
119		65	12016	21240	-1723	476	81	94	39	17	+1	0	WNW	100	91	13	23	88	122	19
121		70	-	20618	-	462	71	96	35	11	-	0	W	69	109	16	75	109	138	16
129		73	-	21841	-459	490	81	86	32	26	+3	2	SSW	62	113	12	33	106	137	25
130		65	-	22664	-2813	508	104	90	41	29	-7	2	WNW	101	90	5	12	19	99	4
131		65	11391	20796	-1335	466	81	97	35	15	-4	0	NW	86	103	12	17	86	119	17
133		67	9634	21347	-517	479	83	92	32	27	+10	6	NNW	91	105	19	18	95	124	13
135		66	-	21545	-961	483	98	108	42	32	+2	5	W	79	105	16	14	48	135	18
136		64	12690	21518	-701	482	81	96	35	14	-4	0	WNW	88	95	13	55	77	130	7
138		60	12746	21980	+2	493	109	102	47	26	-5	1	SW	109	102	10	2	9	80	2
140		71	-	22320	+435	501	87	91	33	40	-1	30	E	86	98	13	39	51	92	16
143		58	-	22842	-531	512	114	97	33	22	-9	0	NNW	113	89	20	4	31	98	7
146		67	-	20390	-545	457	68	101	34	16	+4	0	S	110	105	21	11	86	108	12
152		59	-	22010	-903	494	95	96	45	21	-4	0	NW	118	102	8	1	32	87	0
155		60	-	22407	+1100	503	85	94	46	23	0	1	N	125	93	8	4	6	65	0
156		64	-	18693	-3881	419	7	100	38	24	+1	2	NNE	101	89	19	7	43	90	19
159		66	11431	20160	-3023	452	12	96	38	36	-7	5	ENE	129	87	15	7	3	62	0
162		65	-	23181	+1119	520	109	87	38	26	+1	1	N	120	89	11	17	40	81	0
165		71	11537	22112	+1018	496	88	93	46	40	-3	30	N	73	88	9	18	44	78	15
168		61	15551	23207	-1090	521	91	85	38	45	+5	39	NE	132	82	15	20	4	59	2
169		76	-	20515	-	460	81	111	42	53	-	75	N	90	95	5	22	3	24	8
170		69	-	22427	-449	503	103	99	43	39	+13	36	N	103	105	9	17	23	85	9
184		66	12489	20462	+1107	459	85	127	58	34	-7	7	N	62	126	11	13	3	20	6
185		73	-	20837	+475	468	97	111	46	72	+4	104	N	49	148	9	27	2	12	2
189		67	13463	19991	-697	449	62	105	44	29	-5	1	NE	67	102	5	14	0	20	5
192		66	11000	22678	+51	509	102	88	43	17	0	0	NNE	111	94	17	72	85	118	0
201		67	-	-	-	-	-	-	18	+3	0	0	WSW	-	-	-	-	-	-	-
202		69	-	-	-	-	-	-	12	-1	1	0	WNW	-	-	-	-	-	-	-
203		60	-	-	-	-	-	-	13	+3	0	0	WSW	-	-	-	-	-	-	-
211		65	-	-	-	-	-	-	17	-3	0	0	S	-	-	-	-	-	-	-
212		61	-	-	-	-	-	-	12	+4	0	0	ENE	-	-	-	-	-	-	-
216		62	-	-	-	-	-	-	15	-2	3	0	SW	-	-	-	-	-	-	-
221		66	-	-	-	-	-	-	16	+2	0	0	WSW	-	-	-	-	-	-	-
223		66	-	20801	-4256	466	66	92	44	16	+6	1	W	91	92	14	70	105	145	18
226		56	-	-	-	-	-	-	14	+1	0	0	NNW	-	-	-	-	-	-	-
232		70	-	-	-	-	-	-	19	+4	1	0	W	-	-	-	-	-	-	-
235		67	-	-	-	-	-	-	22	+2	3	0	NE	-	-	-	-	-	-	-
236		69	-	-	-	-	-	-	11	-2	0	0	WNW	-	-	-	-	-	-	-
238		66	-	-	-	-	-	-	13	0	0	0	WSW	-	-	-	-	-	-	-
243		69	-	-	-	-	-	-	15	-3	2	0	NW	-	-	-	-	-	-	-
244		68	-	-	-	-	-	-	14	+3	0	0	WSW	-	-	-	-	-	-	-
245		69	-	-	-	-	-	-	13	+2	0	0	ESE	-	-	-	-	-	-	-
247		71	-	-	-	-	-	-	14	+3	1	0	NNW	-	-	-	-	-	-	-
248		72	-	-	-	-	-	-	16	-1	0	0	NNW	-	-	-	-	-	-	-
256		64	-	20690	+144	464	60	92	55	10	-3	0	NW	88	112	10	69	68	124	6
260		66	-	-	-	-	-	-	22	+5	6	0	N	-	-	-	-	-	-	-
261		64	-	-	-	-	-	-	25	+6	12	0	WNW	-	-	-	-	-	-	-
262		60	-	-	-	-	-	-	19	+5	1	0	NW	-	-	-	-	-	-	-
265		76	-	-	-	-	-	-	32	+2	1	0	NW	-	-	-	-	-	-	-
271		69	-	-	-	-	-	-	14	+2	0	0	NNW	-	-	-	-	-	-	-
272		62	-	-	-	-	-	-	25	+7	11	0	WNW	-	-	-	-	-	-	-
273		64	-	-	-	-	-	-	15	0	2	0	WNW	-	-	-	-	-	-	-
277		61	-	-	-	-	-	-	28	+7	10	0	W	-	-	-	-	-	-	-
278		62	-	-	-	-	-	-	10	-1	0	0	W	-	-	-	-	-	-	-
279		62	-	-	-	-	-	-	16	-4	1	0	WNW	-	-	-	-	-	-	-
281		61	-	-	-	-	-	-	18	+2	2	0	WNW	-	-	-	-	-	-	-
284		63	-	-	-	-	-	-	14	0	1	0	N	-	-	-	-	-	-	-
285		62	-	-	-	-	-	-	13	+1	1	0	SSW	-	-	-	-	-	-	-
288		61	-	-	-	-	-	-	15	0	1	0	ESE	-	-	-	-	-	-	-
289		56	-	-	-	-	-	-	15	+2	1	0	WNW	-	-	-	-	-	-	-
294		60	-	-	-	-	-	-	18	-2	2	0	WNW	-	-	-	-	-	-	-
295		57	-	-	-	-	-	-	16	-2	2	0	WSW	-	-	-	-	-	-	-



8.

	m <sup>2</sup>		m <sup>2</sup>		
	164,082.00	49,635	18,426.19	5,573	
	(1,467.30)	(444)	(51.00)	(15)	
	-	-	117.42	36	
			(248.00)	(75)	
	9,295.00	2,812	977.76	296	
	12,231.00	3,700	107.55	33	
	2,585.00	782			
	162,221.00	47,383			
	4,274.00	1,293	345.89	105	
	9,121.30	2,759	787.81	238	
	5,251.00	1,588	232.41	70	
	9,872.00	2,986	581.56	176	
	1,864.00	564	162.05	49	
	3,305.00	1,000	200.00	61	
	28,364.50	8,580	922.58	279	
	2,824.00	854	376.90	114	
	1,320.00	399	141.40	43	
	1,653.00	500	152.91	46	
	1,304	394	54.00	16	
	2,271.00	687	141.84	43	
	3,015.00	912	309.37	94	
	13,121.00	3,969	152.82	46	
	880.00	266	419.36	127	
	986.00	298	83.00	25	
	3,371.00	1,020	517.12	156	
	(2,968.00)	(898)	259.05	78	
	876.00	265	206.77	63	
	992.00	300	152.82	46	
	1,107.00	335	153.32	46	
	2,327.00	704	346.90	105	
	1,547.00	468	147.99	45	
	1,499.00	453	200.00	61	

	m <sup>2</sup>		m <sup>2</sup>		
	14,559.00	4,404	2,092.43	633	
	4,298.00	1,300	713.46	216	
	2,567.00	777	166.42	50	
	801.00	242	194.70	59	
	1,031.00	312	84.80	26	
	1,322.00	400	157.90	48	
	3,027.80	916	911.14	276	
	1,245.00	377	141.40	43	
	7,229.00	2,187	488.19	148	
	3,205.00	970	417.96	126	
	2,381.00	720	183.74	56	
	1,593.00	482	(66.10)	(20)	
	4,305.00	1,302	627.04	190	
	3,069.00	928	167.94	51	
	2,295.00	694	172.69	52	
	1,986.00	601	644.10	195	
	55,800.80	16,880	1,948.22	589	
	2,032.00	615	86.51	26	
	2,221.00	672	213.00	64	
	7,484.00	2,264	210.00	64	
	5,947.00	1,799	585.26	177	
	4,101.00	1,241	153.52	46	
	1,576.00	476	180.00	54	
	7,839.80	2,372	333.84	101	
	3,352.00	1,014	161.51	49	
	4,472.00	1,353	592.56	179	
	826.00	250	84.80	26	
	3,176.00	961	471.55	143	
	1,296.00	392	151.60	46	
	15,345.00	4,642	509.00	154	
	7,898.00	2,389	650.56	197	
	4,657.00	1,409	193.23	58	
	14,386.00	4,352	446.66	135	
	25,003.00	7,563	1,256.12	380	

	m <sup>2</sup>		m <sup>2</sup>		
	3,808.00	1,152	1,191.87	361	
	3,125.00	945	263.61	80	
	2,928.00	885	467.36	141	
	1,369.70	414	141.84	43	
	2,574.00	779	134.76	41	
	3,374.90	1,021	518.04	157	
	693.00	210	115.05	35	
	2,429.00	735	359.54	109	
	4,784.00	1,447	491.46	149	
	3,591.00	1,086	398.80	121	
	4,087.00	1,236	460.04	139	
	20,397.00	6,170	384.64	116	
	4,921.00	1,489	1,085.14	328	
	2,581.00	781	168.13	51	
	3,967.00	1,200	527.39	160	
	9,131.00	2,762	858.54	260	
	1,112.92	337	2,486.00	753	
	(200.00)	(61)	(316.40)	(96)	
	(985.60)	(298)	(156.10)	(47)	
	-	-	(120.40)	(36)	
	-	-	(65.50)	(20)	
	(1,100.00)	(333)	(48.00)	(15)	
	(330.20)	(100)	(36.00)	(10)	
	-	-	(176.20)	(53)	
	(70.70)	(21)	(64.80)	(20)	
	-	-	(38.50)	(12)	
	-	-	48.30	15	
	11,971.00	3,621	748.44	226	

\* ( )

9.

		4	( , , ) ( )
		3	( , , )
		6	( ) ( , , , ) ( )
		10	( ) ( , , ) 가 ( ) ( , , ) ( , )
		24	( ) ( , ) 가 ( ) ( , , , , , ; , ; , ; , ; , ; , ; ) ( , , ) ( )
		21	( , , , , , , , , , , , , , , , , ) ( )
		3	( ) ( , )
		1	( )
		2	( , )
		1	( )
		1	( )
		2	( , )
		1	( )





10. AWS

ID No			
400			2 42
401			1650
402			317- 1
403			40- 1
404			5 60- 1
405			915
406			3 310
407			230- 3
408			2 588- 1
409			1 551
410		(ASOS)	460- 18
411			22- 6
412			134
413			93- 1
414			861- 1
415			301- 75
416		가	280- 17
417			2 1034
418			85- 1
419		가	1가 1- 19
420		가	1
421			1가 2 684- 143
499			
300			
301			520
302		가	가
303			
304			
305			
306			
307			
500			40
501			408- 2
502			35- 2
503			
504			169- 2
505			가 410- 6
506			215
507			249- 1
508			1
509			56- 1
510			121- 22
511			4 434- 3
512			624- 3
513			35- 4
514			467
515	3075	2	12
516			67
517			1 191
518			1 157
519			1 421
520			16( )
521			66- 1
522			869- 2
523			187- 2
524			106- 6
525			346- 1
526			357- 6
527			2 412- 1
528			875

ID No			
529			433-4
530			563
531	가		가 848
532			
533		7128	6-2
534			28-6
535			489-3
536			385-3
537			773-1
538			4 164-1
539			356
540			38-27
541			2
542			가 615
543			799
544		2	36-9
545			1031-7
546			20-32
547			181-3
548			110
549		55	
550		2819 3	56-1
551			1 846
552			2
553			5
554			1
555			2 559-3
556			8
557		2307	2
558			148
559			2 1573
560			774
561			851-1
562			3 1243-1
563			1 103-1
564			가2 661-1
565			1660-2
566			2 46-1
567			48-1
568			284-3
569			562-1
570		2	14-1
571		2819	3 34
572			2
573			628-1
574			389-2
575			752-7
576			495-3
577			152
578			923-6
579			172-3
580			310
581			5 36-4
582			519-14
583			1 284-11
584			305-3
585			1
586			396-1
587			16
588			67-5

ID No			
589			3- 1
590			1- 3
591			1008
592			1449- 4
593		가	164- 6
594			1 3
595			106- 1
596			가1
597			410- 5
598			가 737- 1
599			72
600			98- 7
601			310
602			313- 3
603			704
604			234- 1
605			333
606			3- 15
607			1268- 1
608			55- 2
609			1063- 5
610		KBS	841- 1
611			16
612			319
614			88- 10
615			40- 7
616			70- 1
617			343- 1
618			175- 1
619			258
620			465- 4
621			133
622			100
623		1987	13
624			303
625			19- 1
626			74- 1
627			300
628			가 100- 15
629			99
630			539- 2
631			33
632			957- 8
633			252- 2
634			151
635			188- 7
636			957- 8
637			47- 2
638			494- 1
639			800- 1
640			120
641			338
642			412- 33
643			80- 2
644			411- 3
645			144
646			가 479- 6
647	가		139- 4
648			813- 1
649			186- 2

ID No			
650			1173- 1
651			192- 2
652			3 514
653			67
654			1024
655			
656			44
657			950
658			1 44
659			6
660			683- 2
661			264
662			263
663			
664			161
665			가
666			가
667			
668			97
669			726- 3
699			
700			12
701			749- 2
702			270
703			291
704			256- 1
705			267
706			396
707			174
708			1124- 23
709			891- 5
710			921
711			657
712	( )		53- 1
713			397
714			393
716			247- 2
717			603
718			452
719			
720			1- 4
721			160- 2
722			375
723			397
724			66- 1
725			18
726			가
727			123
728			512- 1
729			132
730			1391- 1
731			525
732			779
733		( )	721- 38
734			880- 5
735			411- 18
736			40
737			136
738			640- 1
739			779- 1

ID No			
740			181-59
741			623-2
742			87-1
743			280
744			71-2
745			99-1
746			1127-4
747			1132-1
748			602-5
749			2699-4
750			69-3
751			2 475
752			2162
753			222-1
754			906
755			216-3
756			165-1
757			437-3
758			874-1
759			
760			326
761			245
762			5
763		2	( 88)
764			502-5
765			655-9
766	( )		1056
767			496
768			20
769			720-1
770			357
771			1131-1
772			1061-1
773			20-4
774			34-101
775			205-67
776			857
777			118-2
778			483-1
779			919
780			205
781			1561
782			184-4
783			992-10
784			4
785			174-10
786			358-1
787		7391	138
788			209-5
789			585
790			1526-7
791			
792	가	가	가 1899
793			7
794			51-1
795			71-1
796			2858
797			293
798			1 95-2
799			355

ID No			
800			141-9
801			568
802			132
803			843-1
804			276-3
805			315
806		( )	509
807			420-7
808			221
809			378-2
810			336-1
811			15
812			553
813			134
814			378
815			174
816			108
817			506-1
818			447-1
819			686
820			555
821			308-1
822			469
823	가	가	45-1
824			139-2
825			831
826			638-2
827			432-6
828			352
829			1014
830			944-3
831			373-1
832			475-2
833			2 217-1
834			176-2
835			2 105-7
836			93-1
837			1 466
838			533
839			545-1
840			133
841			1473
842			1235
843			412-2
844			167-1
845		2	2 557-9
846			1082-1( )
847			286
848			879
849			165-2
850			583
851			575
852			4 1
853			
900			549
901			907
902			113
903			663-7
904			230-7
905			392

ID No			
906			791
907			311- 17
908			205
909			48- 2
910			
911			34- 1
912			31- 2
913			1061- 6
914			1242- 7
915	가	가	가 62- 6
916			754- 1
917			13- 1
918			2- 9
919			504
920			684- 513
921	가	가	가 13- 2
922			877- 1
923			62- 2
924			28
925			641
926			244- 2
927			1303- 4
928			530
929			626- 1
930			92
931			788
932			415- 21
933			804
934			122
935			347- 1
936			617- 2
937			1378- 95
938			2 1010
939			30
940			1 263
941			2
942			3 599- 1
943		SK	110
944			986- 2
945			896- 1
946			1391- 3
947			311
948			104
949			621
951			50- 10



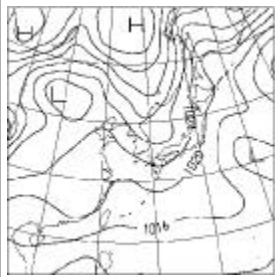
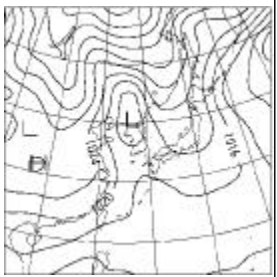
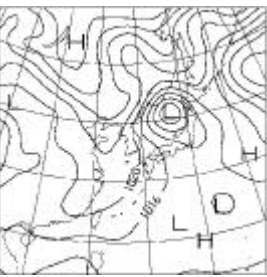



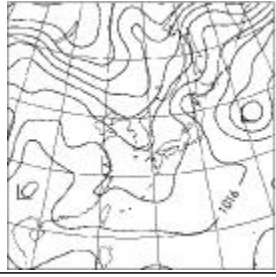
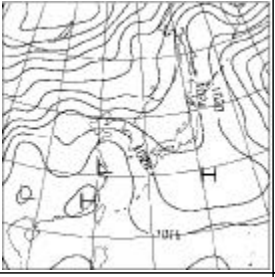
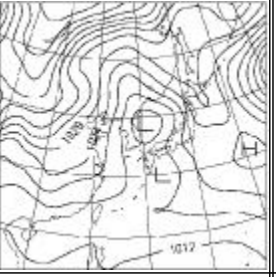
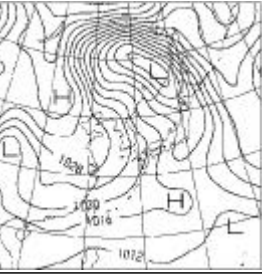




## 11.

				E- mail
156-720		460- 18	02)841- 0011	pb_pla
157-240		538	02)663- 5287	td_tra
600-091		171 9- 305	051)600- 0221	ps_gen
701-011		1 716- 1	053)952- 0365	ps_143
770-110		216- 2	054)338- 0365	ps_281
730-050		363- 73	054)456- 0360	ps_279
790-160		311- 8	054)241- 0365	ps_138
760-280		433- 1	054)852- 0365	ps_136
744-240		603- 2	054)553- 4365	ps_273
750-800		240- 55	054)638- 0365	ps_272
760-800		6- 4	054)833- 0365	ps_278
755-840		3 218- 3	054)673- 0365	ps_271
767-805		143- 16	054)782- 0365	ps_130
766-810		233	054)732- 0365	ps_277
631-410		2- 103	055)245- 0365	ps_155
627-130		1073- 3	055)755- 6021	ps_288
681-230		315- 4	052)244- 0365	ps_152
660-360		426	055)752- 0365	ps_192
670-800		169- 9	055)942- 0365	ps_284
678-800		129- 4	055)933- 0365	ps_285
666-800		311	055)973- 0365	ps_289
650-030		844	055)645- 0365	ps_162
668-810		797- 2	055)862- 0365	ps_295
656-800		770- 27	055)632- 0365	ps_294
500-170		1	062)519- 0222	kj_gen
560-110		515	063)287- 6196	kj_146
593-970		353- 1	063)625- 0365	kj_247
580-050		362	063)538- 0365	kj_245
566-800		265- 3	063)642- 0365	kj_244
597-800		373- 3	063)351- 0365	kj_248
573-300		9- 7	063)442- 0364	kj_144
579-833		315- 1	063)584- 0365	kj_243

				E- mail	
	530-370	726-3		061)274-0361	kj_165
	550-060	304		061)662-0365	kj_168
	548-805	483-1		061)832-0365	kj_262
	540-842	781		061)754-1865	kj_256
	537-813	26		061)553-3249	kj_170
	536-802	175-1		061)536-0365	kj_261
	529-803	271-11		061)863-0365	kj_260
	535-910	353-63		061)275-0365	kj_169
	305-338	22		042)862-8143	dj_gen
	312-805	134-5		041)752-0365	dj_238
	323-802	가 395-1		041)832-0365	dj_236
	330-938	645-1		041)576-0365	dj_232
	441-856	208-16		031)292-0365	dj_119
	476-802	192-25		031)772-0365	dj_202
	467-865	3 287-5		031)638-0367	dj_203
	400-190	25		031)761-0365	dj_112
	417-833	2 811-1		031)937-0365	dj_201
	361-270	265-14		042)263-0365	dj_131
	376-802	61		041)542-0365	dj_226
	380-210	521-5		043)853-0365	dj_223
	390-230	348		043)646-0365	dj_221
	370-891	205		042)742-0365	dj_135
	356-050	186		041)663-0365	dj_129
	355-110	132-1		041)932-0365	dj_235
	483-030	51-1		031)868-0365	dj_098
	409-911	242-1		031)836-1365	dj_226
	210-070	63-2		033)643-0364	kn_gen
	232-950	1-133		033)335-0365	kn_100
	200-150	406-1		033)252-0365	kn_101
	250-800	466-9		033)432-0365	kn_212
	252-800	426-1		033)461-0365	kn_211

				E- mail
	240- 140	227- 3	033)535- 0365	kn_106
	235- 011	49- 84	033)552- 0365	kn_216
	220- 040	218	033)764- 0365	kn_114
	230- 800	322	033)372- 0365	kn_121
	219- 830	111- 3	033)632- 0365	kn_090
	269- 800	964- 2	033)452- 0365	kn_095
	799- 800	589- 2	054)791- 0365	kn_115
	690- 050	1123- 13	064)722- 0365	cj_gen
	695- 772	3762	064)772- 4365	cj_185
	697- 010	538	064)762- 2365	cj_189
	699- 904	685- 4	064)782- 2365	cj_265
	409- 340	2172- 1	032)740- 2803	hg_gen
	157- 711	1	02)664- 0367	hg_110
	690- 823	2 2002	064)742- 0367	hg_182
	618- 702	2 2350	051)941- 0365	hg_153
	683- 410	522	052)289- 0365	hg_151
	526- 890	1362- 1	061)464- 0365	hg_166
	556- 890	979	061)682- 7888	kj_167
	363- 930	35- 1	043)213- 0365	hg_128
	215- 850	530	033)671- 0365	hg_091
	156- 720	460- 18	02)849- 0665	ri_man
	357- 961	1764- 6	041)674- 6420	ri_bac

12. 2000 (09:00 )

<p>2000 1</p> <p>가</p> <p>- 10</p> <p>가 25 28</p> <p>27</p>	<p>1 09 ( )</p> 	<p>2 09 ( )</p> 	<p>3 09 ( )</p> 
			
<p>4 09 ( )</p> 	<p>5 09 ( )</p> 	<p>6 09 ( )</p> 	<p>7 09 ( )</p> 
			
<p>-4.3</p>	<p>/</p> <p>10.4cm</p>	<p>(小寒) / , ,</p> <p>/</p>	<p>/</p> <p>-12.1</p> <p>/ 2.6cm</p>

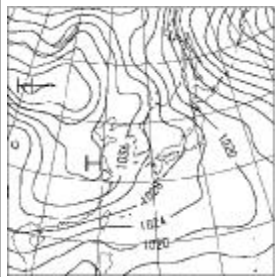
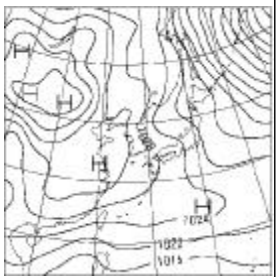
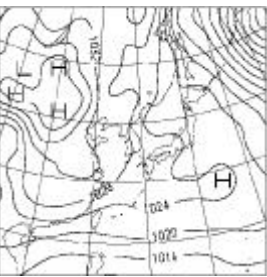



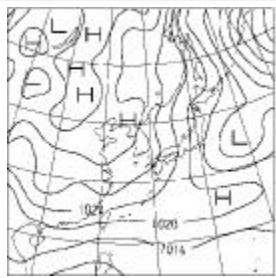
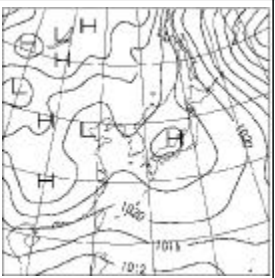
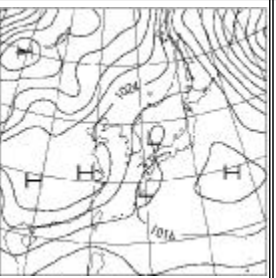




8 09 ( )	9 09 ( )	10 09 ( )	11 09 ( )
<p>-7.2 /</p> <p>5.5cm</p>	<p>5mm /</p> <p>17 20mm</p>		<p>9.0mm, 8.0mm</p>
12 09 ( )	13 09 ( )	14 09 ( )	15 09 ( )
<p>31.5mm</p> <p>8.7cm</p>	<p>9.5mm</p> <p>4.3cm</p>		<p>10.5mm</p> <p>0.1mm</p>



16 09 ( )	17 09 ( )	18 09 ( )	19 09 ( )
1mm	7.2cm 28.0mm	35km	14.2cm
20 09 ( )	21 09 ( )	22 09 ( )	23 09 ( )
- 11.4 11.4cm	(大寒) - 11.6 6km		- 1.1

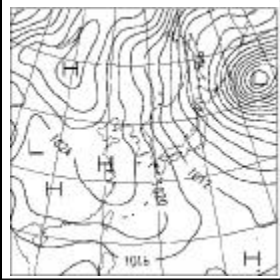
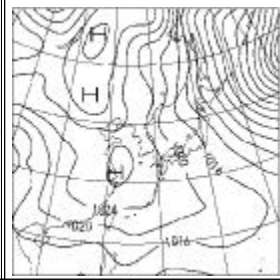
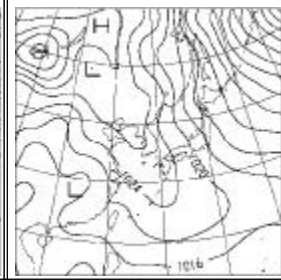
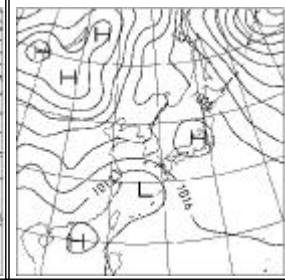




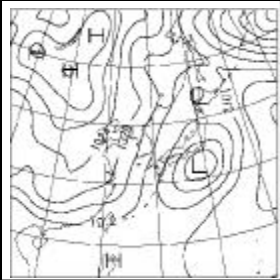
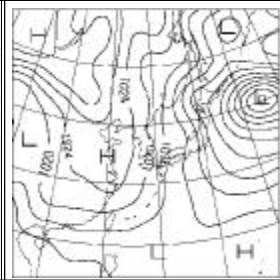
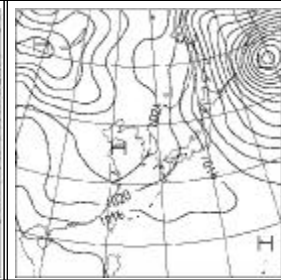
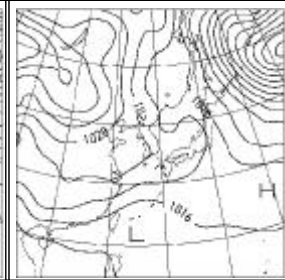




24 09 ( )	25 09 ( )	26 09 ( )	27 09 ( )
<p>· / 23.0cm</p>	<p>· / 24.8cm</p> <p>· / - 10.6</p>	<p>· /</p>	<p>· / 20</p> <p>· 16</p>
28 09 ( )	29 09 ( )	30 09 ( )	31 09 ( )
<p>· /</p>	<p>·</p>	<p>· 1cm</p>	<p>· / - 10.7</p> <p>· 3.0cm, / 26.8cm</p>



<p><b>2000 2</b></p> <p>6 27</p> <p>3 10cm</p> <p>, 2</p>	<p>1 09 ( )</p> 	<p>2 09 ( )</p> 	<p>3 09 ( )</p> 
			
	<p>-11.6 /</p>	<p>-8.8 /</p>	<p>/</p>
	<p>4 09 ( )</p> 	<p>5 09 ( )</p> 	<p>6 09 ( )</p> 
			
<p>(立春)</p> <p>/</p>	<p>2.2cm /</p> <p>/ 5.0mm</p>	<p>/ 3.0cm</p>	<p>/ 6.9cm</p>

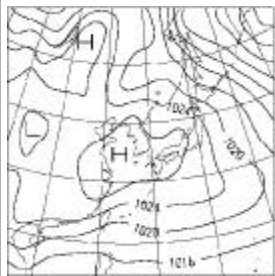
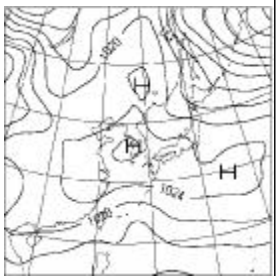
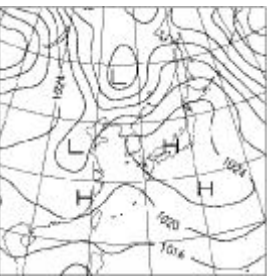



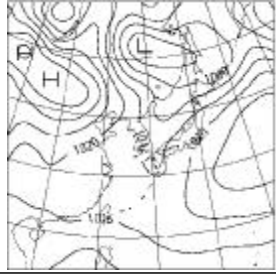
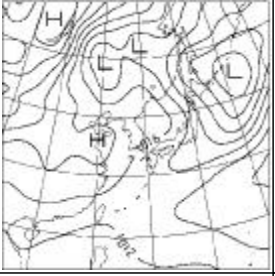
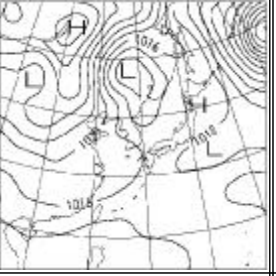
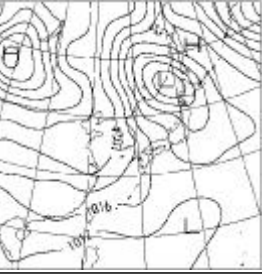






8 09 ( )	9 09 ( )	10 09 ( )	11 09 ( )
<p>/ -9.4 /0.2 6.9cm</p>	<p>가 / -9.5</p>		
12 09 ( )	13 09 ( )	14 09 ( )	15 09 ( )
<p>10</p>		<p>2mm</p>	<p>/ -7.8</p>

16 09 ( )	17 09 ( )	18 09 ( )	19 09 ( )
			
			
<p>/ -8.1</p>	<p>.</p>	<p>.</p>	<p>· (雨水) · · / 6.2mm</p>
20 09 ( )	21 09 ( )	22 09 ( )	23 09 ( )
			
			
<p>·</p>	<p>.</p>	<p>· 가 / 7.5mm</p>	<p>· /</p>

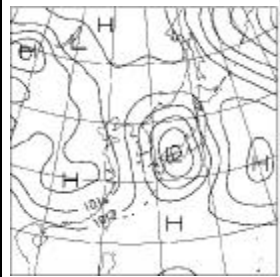
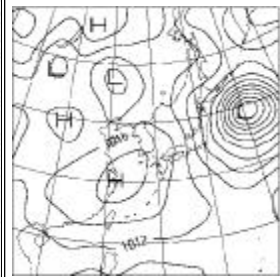
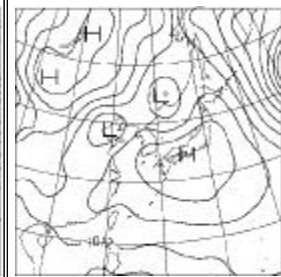
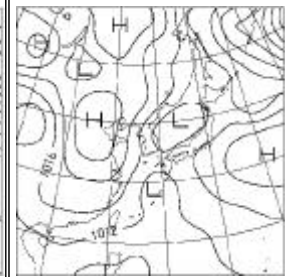




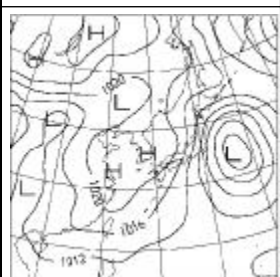
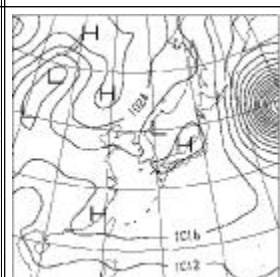
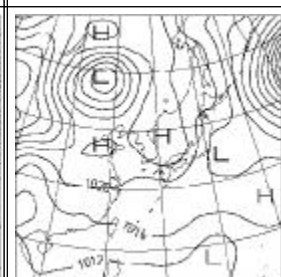
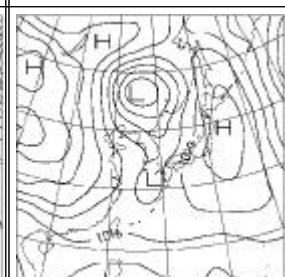






24 09 ( )	25 09 ( )	26 09 ( )	27 09 ( )
		<p>/2cm</p>	<p>10.7cm /</p>
28 09 ( )	29 09 ( )		
<p>/ 4.5cm</p>	<p>/</p>		

<p>2000 3</p> <p>가</p> <p>26 29 23 24</p>	<p>1 09 ( )</p> 	<p>2 09 ( )</p> 	<p>3 09 ( )</p> 
			
	<p>/</p>	<p>18.7</p>	<p>20.3</p> <p>9.9mm, 20.5mm</p>
<p>4 09 ( )</p> 	<p>5 09 ( )</p> 	<p>6 09 ( )</p> 	<p>7 09 ( )</p> 
			
<p>/ 7.3mm, 11.5mm</p>	<p>/</p>	<p>16.6</p> <p>2.4mm</p>	<p>-4.5</p>



8 09 ( )	9 09 ( )	10 09 ( )	11 09 ( )
<p>/ 2.3cm</p>			<p>/ 4.0mm</p>
12 09 ( )	13 09 ( )	14 09 ( )	15 09 ( )
<p>.</p>	<p>가</p>	<p>/</p>	<p>가 /</p>

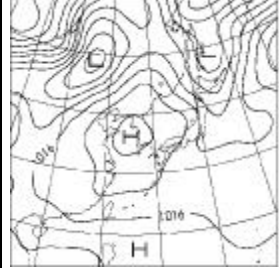
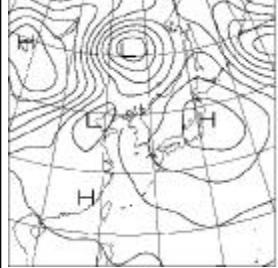
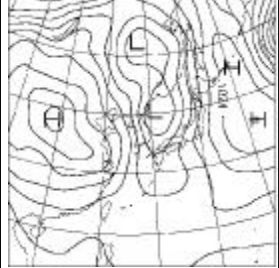
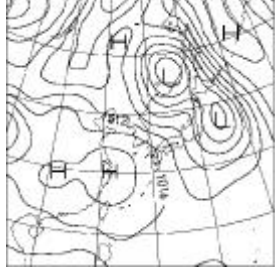




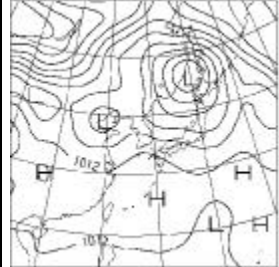

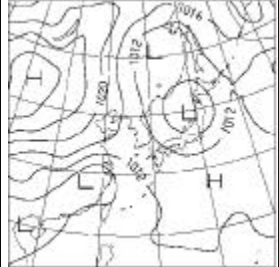
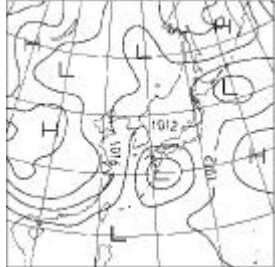




16 09 ( )	17 09 ( )	18 09 ( )	19 09 ( )
			
			
<p>가 / 12.3mm</p>	<p>/</p>	<p>, ,</p>	<p>/ ( ) /</p>
20 09 ( )	21 09 ( )	22 09 ( )	23 09 ( )
			
			
<p>(春分) / 16.6</p>	<p>/ 55km</p>	<p>/ 19.4</p>	<p>.</p>



24 09 ( )	25 09 ( )	26 09 ( )	27 09 ( )
.	/	/	.
28 09 ( )	29 09 ( )	30 09 ( )	31 09 ( )
30.5mm /		/ 2.0mm	.

<p><b>2000 4</b></p> <p>가 가 가 가</p>	1 09 ( )	2 09 ( )	3 09 ( )
4 09 ( )	5 09 ( )	6 09 ( )	7 09 ( )
(清明) / 6.0mm, 14.0mm		-6.4 /	/

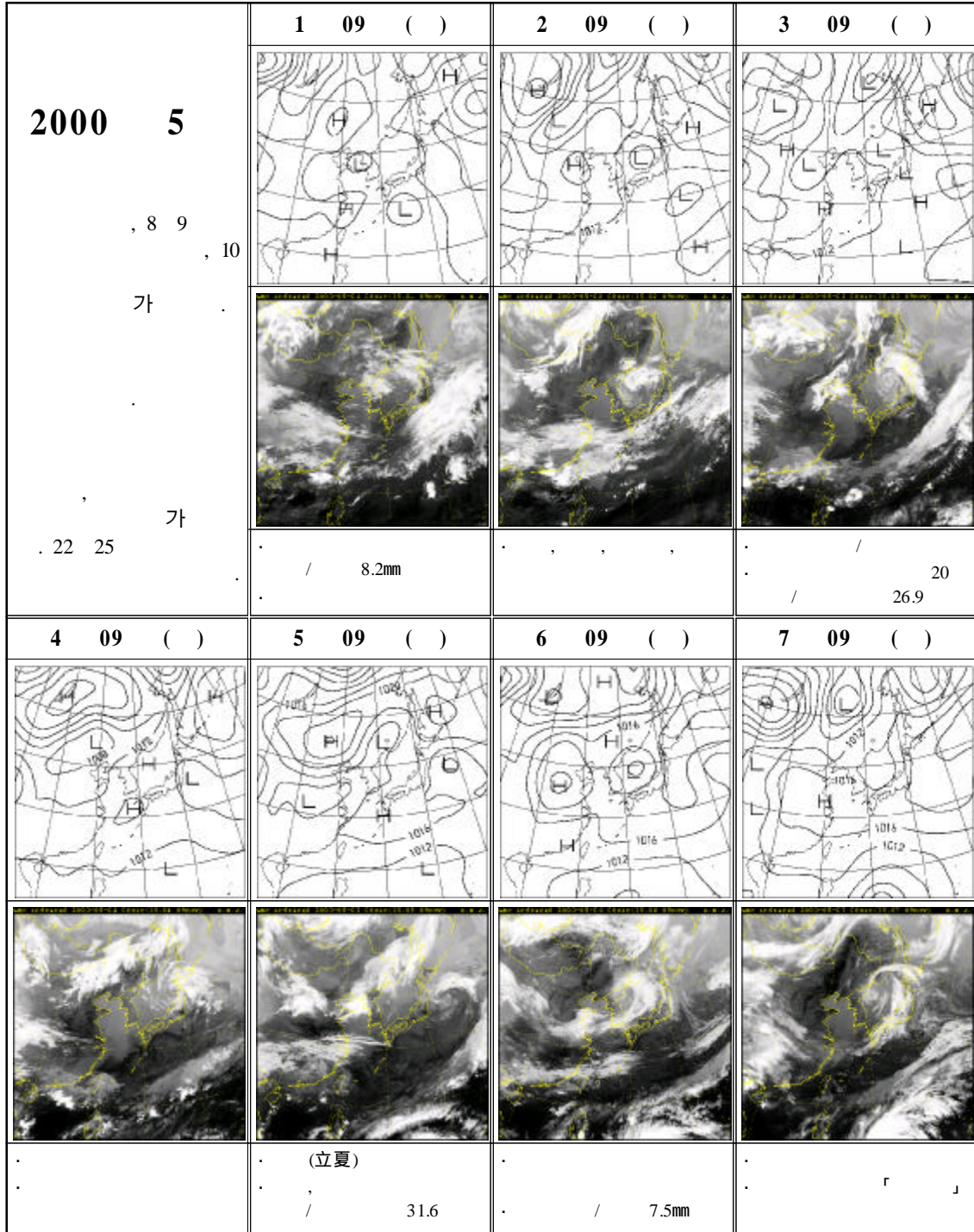


8 09 ( )	9 09 ( )	10 09 ( )	11 09 ( )
			
			
<p>.</p>	<p>/ 14.5mm</p>	<p>. / 22.5mm</p>	<p>. 21.0 /</p>
12 09 ( )	13 09 ( )	14 09 ( )	15 09 ( )
			
			
<p>.</p>	<p>. 27.8 /</p>	<p>.</p>	<p>. / 8 15mm, 2 13mm</p>

16 09 ( )	17 09 ( )	18 09 ( )	19 09 ( )
가	가	/	/ 67.5mm
20 09 ( )	21 09 ( )	22 09 ( )	23 09 ( )
가 / 23.5	/ 11.7mm	/ 14.0mm	/ , , ,

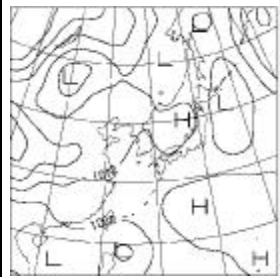
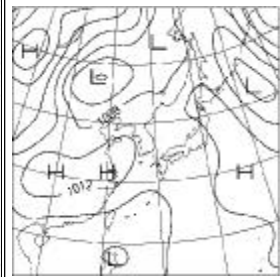
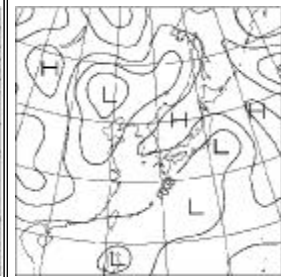
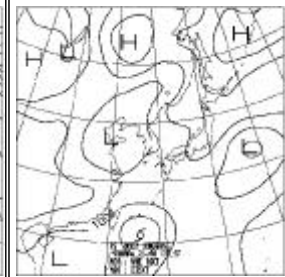




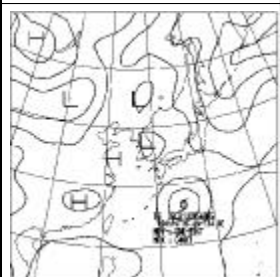
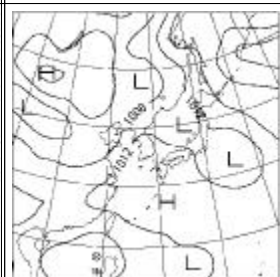
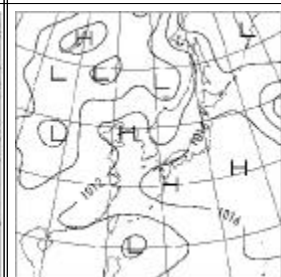
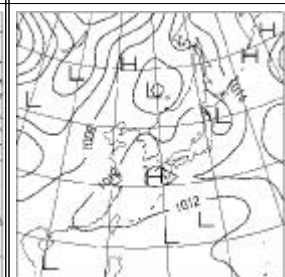






24 09 ( )	25 09 ( )	26 09 ( )	27 09 ( )
<p>/</p>	<p>/ 3.5mm, 11.6mm</p>	<p>/ 13.0mm</p>	<p>/ 9.3mm</p>
28 09 ( )	29 09 ( )	30 09 ( )	
<p>/</p>	<p>/ 90km</p>	<p>/ 8.5mm, 28.5mm</p>	





8 09 ( )	9 09 ( )	10 09 ( )	11 09 ( )
<p>32.7 /</p>	<p>20 / 12.6 30</p>	<p>/ 36.5mm</p>	<p>/ 7.6mm</p>
12 09 ( )	13 09 ( )	14 09 ( )	15 09 ( )
<p>.</p>	<p>17.5mm, / 20.0mm</p>	<p>.</p>	<p>/ 9.2mm</p>

16 09 ( )	17 09 ( )	18 09 ( )	19 09 ( )
			
			
<p>· / 29.0mm</p>	<p>· / 24.5mm</p>	<p>· / 가</p>	<p>· / 1.5cm, 1.2cm, 1cm</p>
20 09 ( )	21 09 ( )	22 09 ( )	23 09 ( )
			
			
<p>· / 41.0mm</p>		<p>· / 30 32.1</p>	<p>· / 34.5</p>



24 09 ( )	25 09 ( )	26 09 ( )	27 09 ( )
<p>· 30 / 34.9</p>	<p>· 5 / 37.0</p>	<p>· / 84.5mm, 49.0mm · /</p>	<p>· / 37.0mm</p>
28 09 ( )	29 09 ( )	30 09 ( )	31 09 ( )
<p>· /</p>	<p>· /</p>	<p>· / / 30.5mm, 10.7mm</p>	<p>· / 20.0mm, 13.3mm</p>

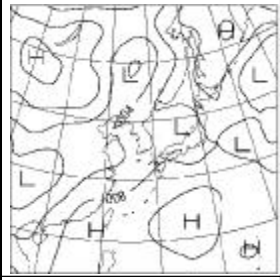
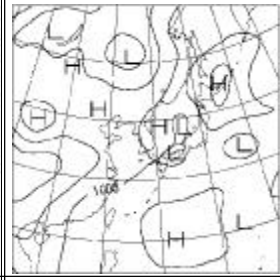
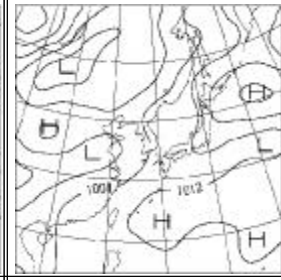
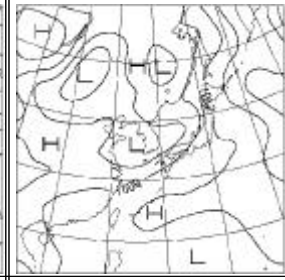





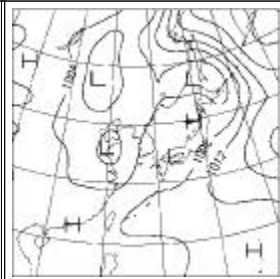
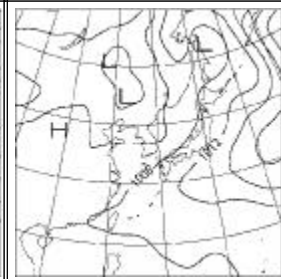



<p>2000 6</p> <p>가</p> <p>가</p> <p>가</p> <p>가</p>	1 09 ( )	2 09 ( )	3 09 ( )	
	/	/ 1.3mm	/ 38.0mm	
	4 09 ( )	5 09 ( )	6 09 ( )	7 09 ( )
/ 32.9	/ 34.6	/ 가 34.8	/ 34.8	

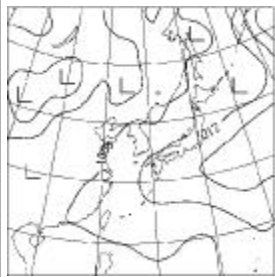
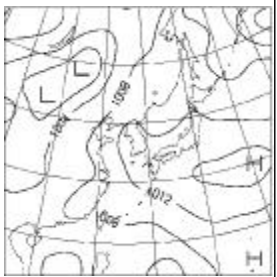
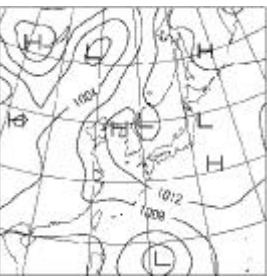




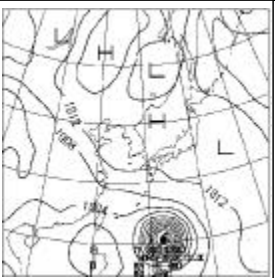








8 09 ( )	9 09 ( )	10 09 ( )	11 09 ( )
19 29mm / 29.4mm	/ 27.1mm	161.0mm /	/ 67.0mm, 50.0mm
12 09 ( )	13 09 ( )	14 09 ( )	15 09 ( )
/	/ 31.5mm	/ 6.9mm	34.5 /

16 09 ( )	17 09 ( )	18 09 ( )	19 09 ( )
· / 2.3mm	· / 10.5mm, 8.0mm	· 34.6 / 가 133.9	· / 37.3 6
20 09 ( )	21 09 ( )	22 09 ( )	23 09 ( )
· 35.8 /	· , , /	· /	· / 40.0mm



24 09 ( )	25 09 ( )	26 09 ( )	27 09 ( )
			
			
<p>/ 52.0mm</p>	<p>.</p>	<p>/ 101.5mm</p>	<p>/ 103.5mm</p>
28 09 ( )	29 09 ( )	30 09 ( )	
			
			
<p>/</p> <p>/ 34.3</p>	<p>/ 77.1mm</p>	<p>/ 38.5mm</p>	

<p>2000 7</p> <p>가</p> <p>가</p> <p>가</p>	<p>1 09 ( )</p> 	<p>2 09 ( )</p> 	<p>3 09 ( )</p> 
			
	<p>가</p>	<p>30 / 35.7</p>	<p>「 」</p>
<p>4 09 ( )</p>	<p>5 09 ( )</p>	<p>6 09 ( )</p>	<p>7 09 ( )</p>
			
			
<p>35.3 /</p>	<p>/ 35.2</p>	<p>/ 34.2 , 35.9</p>	<p>(小暑) / 34.5</p>

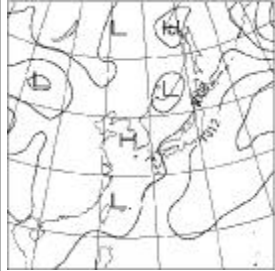
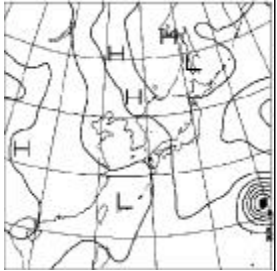














8 09 ( )	9 09 ( )	10 09 ( )	11 09 ( )
. 「 」	. 4 「 」	. 「 」 / 189.5mm	. 「 」 / 70.0mm
12 09 ( )	13 09 ( )	14 09 ( )	15 09 ( )
. 「 가/ 가 」	/ 35.4	/ 172.0mm	/ 178.5mm

16 09 ( )	17 09 ( )	18 09 ( )	19 09 ( )
. / 43.7mm .	. .	. .	. / 84mm, 66.8mm .
20 09 ( )	21 09 ( )	22 09 ( )	23 09 ( )
. / 50.2mm .	. .	. 가 / 333.2mm .	. - / 227.6mm .












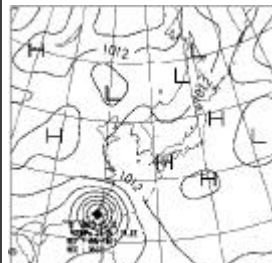






24 09 ( )	25 09 ( )	26 09 ( )	27 09 ( )
<p>· / 68.0mm</p>	<p>·</p>	<p>· /</p>	<p>· /</p>
28 09 ( )	29 09 ( )	30 09 ( )	31 09 ( )
<p>· 가 /</p>	<p>· / 31.6mm · 「 」</p>	<p>· 「 」 / 55.5mm</p>	<p>· 가 / ( 60.5mm)</p>

<p>2000 8</p> <p>16 가 2 가</p>	<p>1 09 ( )</p> 	<p>2 09 ( )</p> 	<p>3 09 ( )</p> 
			
	<p>· /</p> <p>· - , -가 /</p>	<p>· 가 / 35.1</p>	<p>· / 33.7</p> <p>· / 31.5mm</p>
<p>4 09 ( )</p> 	<p>5 09 ( )</p> 	<p>6 09 ( )</p> 	<p>7 09 ( )</p> 
			
<p>· /</p> <p>· / 167.5mm</p>	<p>· 83.6mm /</p>	<p>· / 31.5mm</p>	<p>·</p>

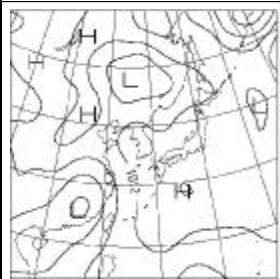
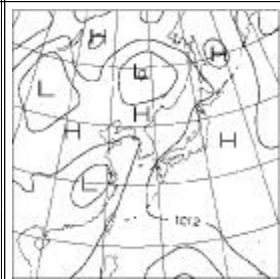
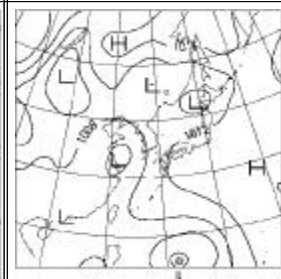
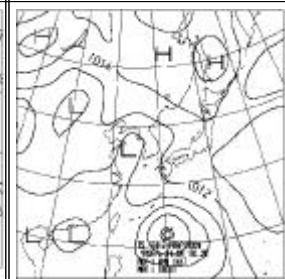



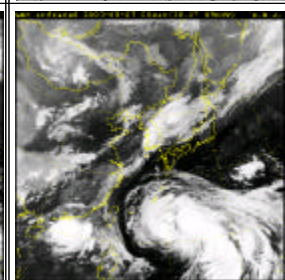
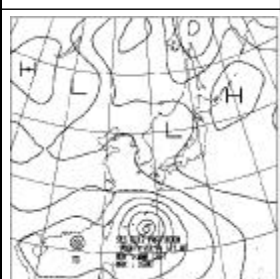
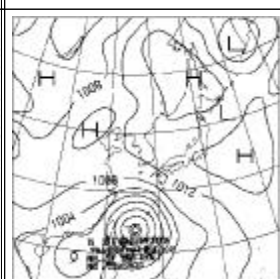
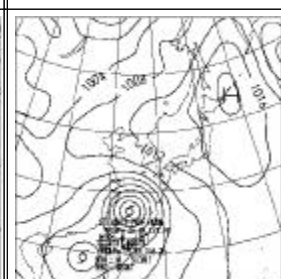
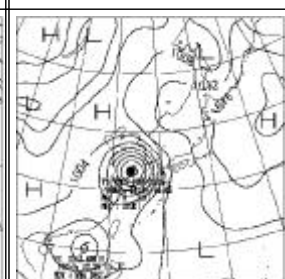






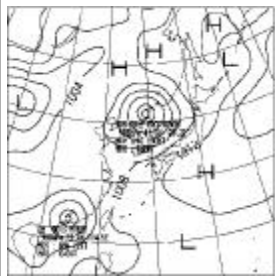
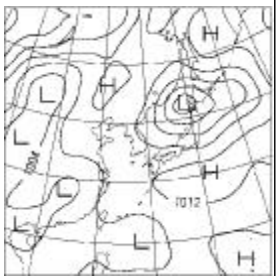
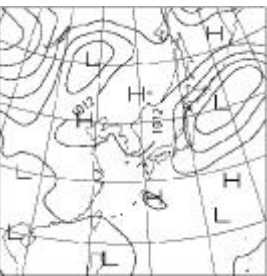



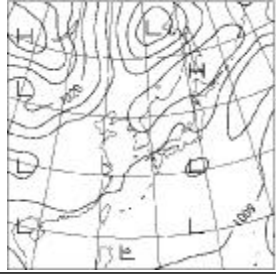

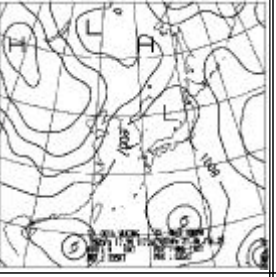





8 09 ( )	9 09 ( )	10 09 ( )	11 09 ( )
<p>· / 57.5mm, 32.2mm</p>		<p>· 가 / 34.9 , 34.8</p>	
12 09 ( )	13 09 ( )	14 09 ( )	15 09 ( )
<p>· 가 / 36.0 · 14.0mm</p>	<p>· , 34.9 / · 30.5mm</p>	<p>· / 34.8 · / 17.9mm</p>	<p>· / 35.4</p>

16 09 ( )	17 09 ( )	18 09 ( )	19 09 ( )
			
			
<p>· / 165.0mm, 163.5mm</p>	<p>· / 93.3mm</p>	<p>· / 39.5mm</p>	<p>· / 86.4mm, 38.2mm, 36.6mm</p>
20 09 ( )	21 09 ( )	22 09 ( )	23 09 ( )
			
			
<p>· / 108.5mm</p>	<p>· / 69.7mm 19.0</p>	<p>·</p>	<p>· / 25.6mm</p>

\*


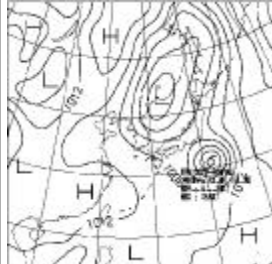






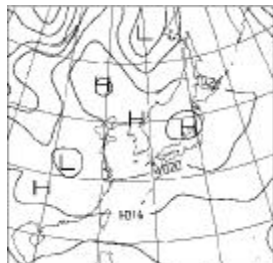









24 09 ( )	25 09 ( )	26 09 ( )	27 09 ( )
			
			
<p>· / 139.5mm</p>	<p>· / 137.1mm · 122.9mm</p>	<p>· 281mm / 310mm,</p>	<p>· 4 609mm, · 507mm</p>
28 09 ( )	29 09 ( )	30 09 ( )	31 09 ( )
			
			
<p>·</p>	<p>· /</p>	<p>· 12</p>	<p>·</p>

<p>2000 9</p> <p>, 2</p> <p>, 17</p>	<p>1 09 ( )</p> 	<p>2 09 ( )</p> 	<p>3 09 ( )</p> 
			
	<p>19.2%, 32.8%</p>	<p>/ 34.5</p>	<p>/ 56.0mm</p>
<p>4 09 ( )</p> 	<p>5 09 ( )</p> 	<p>6 09 ( )</p> 	<p>7 09 ( )</p> 
			
<p>/</p>	<p>/</p>	<p>/ 38.5mm, 13.9mm</p>	<p>(白露)</p> <p>/ 10.8mm</p>


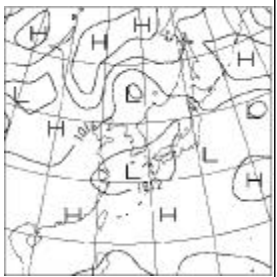
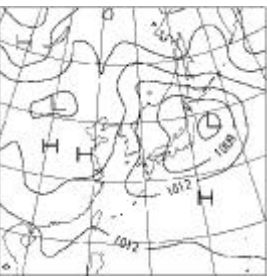



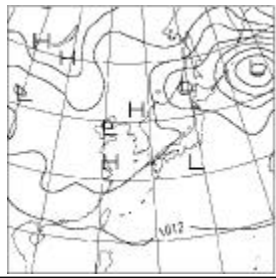
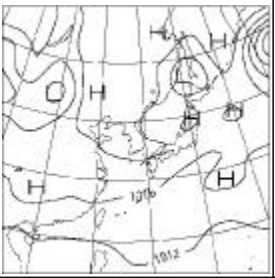

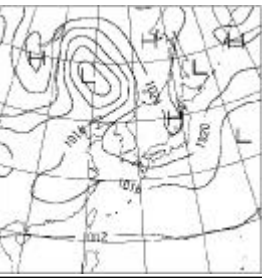






8 09 ( )	9 09 ( )	10 09 ( )	11 09 ( )
<p>/ 79.5mm</p>	<p>/ 56.8mm</p>	<p>/ 40.0mm</p>	
12 09 ( )	13 09 ( )	14 09 ( )	15 09 ( )
<p>/</p>	<p>/ 129.5mm</p>	<p>/ 175.8mm</p>	<p>/ 178.1mm</p>

16 09 ( )	17 09 ( )	18 09 ( )	19 09 ( )
			
			
<p>· · · · / 143.0mm</p>	<p>· · · ·</p>	<p>· · · ·</p>	<p>· · · ·</p>
20 09 ( )	21 09 ( )	22 09 ( )	23 09 ( )
			
			
<p>· · · ·</p>	<p>· · / · ·</p>	<p>· / 51.4mm · · ·</p>	<p>· (秋分) · · / 1.4mm</p>

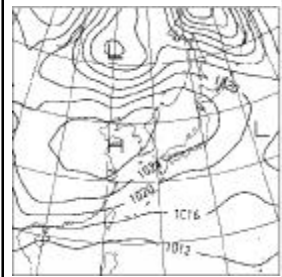
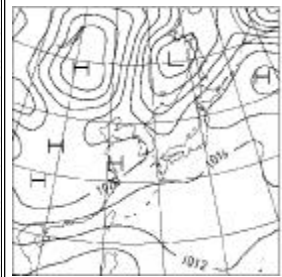
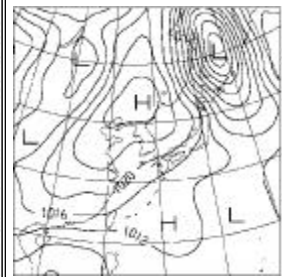
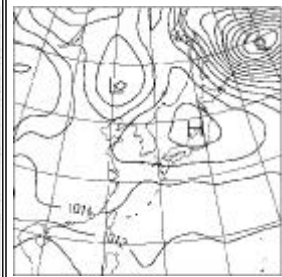




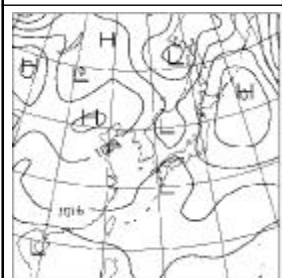
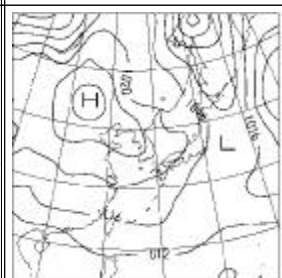
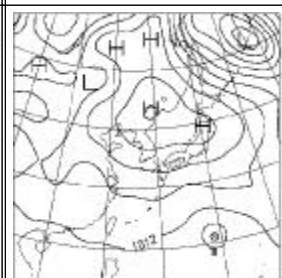
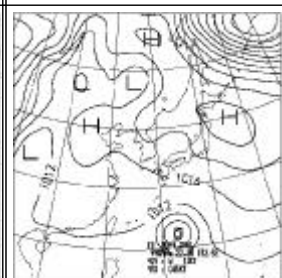






24 09 ( )	25 09 ( )	26 09 ( )	27 09 ( )
· /	· 가	· / · 27.7	·
28 09 ( )	29 09 ( )	30 09 ( )	
· /	· / 19.1mm · 27.9	· 가 · / 28.1	

<p>2000 10</p> <p>가</p> <p>24 가</p> <p>, 23</p>	<p>1 09 ( )</p> 	<p>2 09 ( )</p> 	<p>3 09 ( )</p> 	
				
		<p>· / 39.5mm, 22.7mm</p>	<p>· / 4.9 , 6.0</p>	
	<p>4 09 ( )</p> 	<p>5 09 ( )</p> 	<p>6 09 ( )</p> 	<p>7 09 ( )</p> 
				
<p>· / 13 6 ,</p>				



8 09 ( )	9 09 ( )	10 09 ( )	11 09 ( )
<p>· / , · / 61.0mm, 24.7mm</p>	<p>· / , 27.6</p>	<p>· 가 / , 26.8</p>	<p>· / 11.5mm</p>
12 09 ( )	13 09 ( )	14 09 ( )	15 09 ( )
<p>· / 4.2</p>	<p>· 가 / , ( 3 4 )</p>	<p>· / -2.4</p>	<p>· 가 / , 20.6 /</p>

16 09 ( )	17 09 ( )	18 09 ( )	19 09 ( )
			
			
<p>/ -1.8</p>	<p>3.3mm, 3.0mm</p>	<p>/</p>	<p>.</p>
20 09 ( )	21 09 ( )	22 09 ( )	23 09 ( )
			
			
<p>.</p>	<p>.</p>	<p>/</p>	<p>(霜降) 가 / 38.0mm, 23.0mm</p>

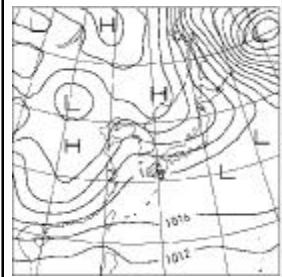
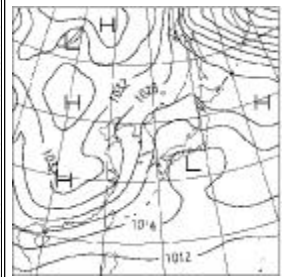
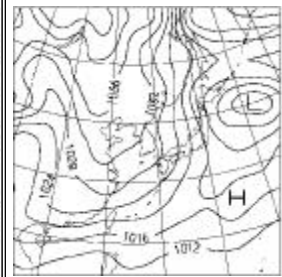
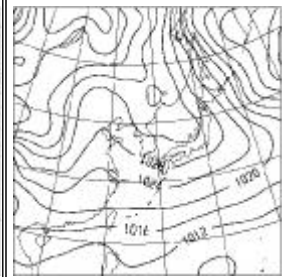




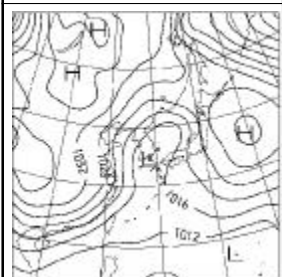
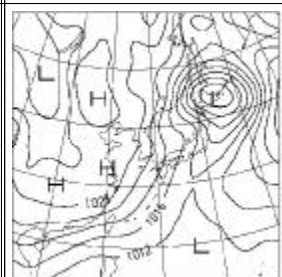
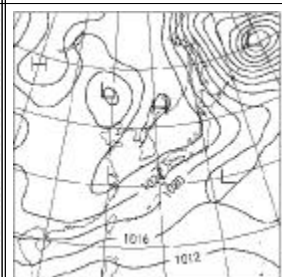
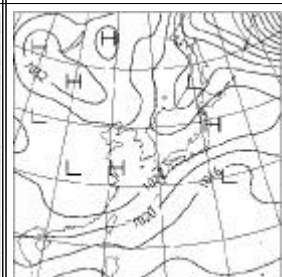






24 09 ( )	25 09 ( )	26 09 ( )	27 09 ( )
가 / , 36.0mm	/ 4.0mm	/	/
28 09 ( )	29 09 ( )	30 09 ( )	31 09 ( )
/ 1.0mm	/ 1.5mm	/ 10 , 2	/ 39.5mm

2000 11 가	1 09 ( )	2 09 ( )	3 09 ( )
	/ 32.5mm, 26.0mm 「 」	/ 14.7mm, 13.3mm	
4 09 ( )	5 09 ( )	6 09 ( )	7 09 ( )
		가 / 23.8	/ 23.0

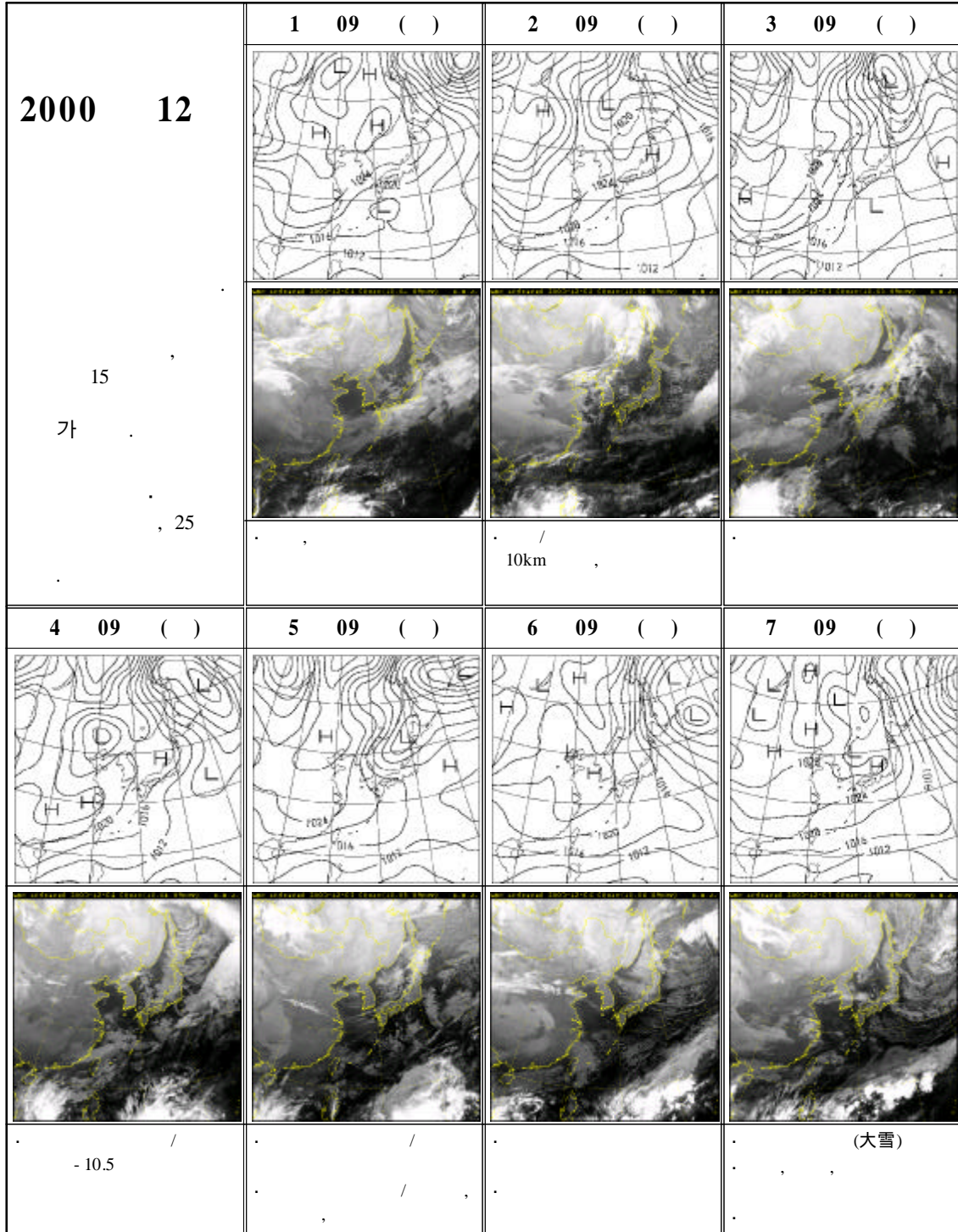


8 09 ( )	9 09 ( )	10 09 ( )	11 09 ( )
/ -4.5	/ -6.2 가	/ , , 0.0cm )	/ -6.0
12 09 ( )	13 09 ( )	14 09 ( )	15 09 ( )
/ 7 , 15			

16 09 ( )	17 09 ( )	18 09 ( )	19 09 ( )
			
			
<p>· / 24.5cm · / 1</p>	<p>· / 3.5mm</p>	<p>· -6.5 , / -0.1</p>	<p>·</p>
20 09 ( )	21 09 ( )	22 09 ( )	23 09 ( )
			
			
<p>· / 40.9mm, · 34.0mm</p>	<p>· / -2.5</p>	<p>· (小雪) · / -3.8</p>	<p>· 3</p>



24 09 ( )	25 09 ( )	26 09 ( )	27 09 ( )
<p>.</p>	<p>/ 19.1 19.6 ,</p>	<p>/ 19.4 20.3 , 가</p>	<p>/ 6.9mm</p>
28 09 ( )	29 09 ( )	30 09 ( )	
<p>/ -9.0</p>	<p>.</p>	<p>/ 10.8mm, 11.5mm,</p>	





8 09 ( )	9 09 ( )	10 09 ( )	11 09 ( )
.	19.1 / 90km	15.3mm, 7.5mm,	-14.6 -9.1 -3.7
12 09 ( )	13 09 ( )	14 09 ( )	15 09 ( )
/ -16.6 -9.2	8.9cm	( 0.5cm)	10.0mm





24 09 ( )	25 09 ( )	26 09 ( )	27 09 ( )
<p>0.9cm / 6.0cm,</p>	<p>6.8cm, / 1.8cm</p>	<p>/ - 18.2 , - 11.4</p>	<p>/ - 17.9 , - 9.1</p>
28 09 ( )	29 09 ( )	30 09 ( )	31 09 ( )
<p>/ 3.7cm</p>		<p>5</p>	<p>가...</p>

13. 가

가. 가

1)

- ( , ) : 5 23 1 (5 , , , , )
- :
- : , , , , , ,
- (5) : , , , ,
- (1)
- (47), (87)
- (3), (10), (51)
- (4) : , , 가 ,

2)

(局) 9司 , . , . , . , .

가 (National Meteorological Center), (Satellite Meteorological Center), (Chinese Academy of Meteorological Sciences), 가 (National Climate Center), (Logistic Dept.), (Institute of Strategic Development & Overall Planning), (China Meteorological Press), (China Meteorological Newspaper Office), (Chinese Meteorological Society)가 .

31 (城) , 311 , 2,188 가

3)

가 ,

- (3 ) :
- 가 (8 ) :
- (7 ) : 6 (State) 1 (Territory)  
7

가

8 (Field Meteorological Office) 7  
(Defence Weather Service Office)

26 (Meteorological Office)가  
14 2 가

4)

(NWS) 가 (NOAA)  
가 , 4 ,

- (NCEP) : 9 ,
- (SOC) :
- (HIC) :
- (NDBC) : NOAA
- (NOHRSC) :
- NWS (NWSTC) : / 6  
52 , 225 가

. 가

가 8 8 가 1  
'99 0.07%  
1

가 . .

○							
-		1,005	6,206	65,000	1,400	6,076	2,100
-	100 ( )	22	49	53	75	22	36
○	( 1 , )	1,477	6,105		5,977	5,000	6,889